
APPENDIX 3I

Cultural Resources Correspondence

This page is intentionally left blank



State of Utah

SPENCER J. COX
Governor

DEIDRE M. HENDERSON
Lieutenant Governor

DEPARTMENT OF TRANSPORTATION

CARLOS M. BRACERAS, P.E.
Executive Director

TERIANNE S. NEWELL, P.E.
Deputy Director of Planning and Investment

LISA J. WILSON, P.E.
Deputy Director of Engineering and Operations

September 23, 2021

Mr. Chris Hansen
Senior Historic Preservation Specialist
Utah Division of State History
3760 Highland Dr.
Millcreek, UT 84106

RE: Project No. S-I157(369)309; I-15 600N to Farmington EIS, Salt Lake and Davis Counties, Utah (PIN 18857).
Area of Potential Effect Request for Concurrence

Dear Mr. Hansen:

The Utah Department of Transportation (UDOT) is preparing to undertake the subject state-funded project. UDOT intends to prepare an environmental impact statement (EIS) and conduct necessary environmental studies to evaluate potential transportation solutions for the proposed project. In accordance with Parts 3.1.1 and 3.2 of the *Memorandum of Understanding Between the Federal Highway Administration and the Utah Department of Transportation Concerning State of Utah's Participation in the Surface Transportation Project Delivery Program Pursuant to 23 USC §327* (executed January 17, 2017), the UDOT assumes responsibility, assigned by the Federal Highway Administration (FHWA), for ensuring compliance with Section 106 of the NHPA and with Section 4(f) of the DOT Act of 1966, as amended. Also in accordance with the *Third Amended Programmatic Agreement among the FHWA, the Utah State Historic Preservation Officer, the Advisory Council on Historic Preservation, the USACE Sacramento District, and the UDOT Regarding Section 106 Implementation for Federal-Aid Transportation Projects in the State of Utah* (executed August 23, 2017), Section 106 of the National Historic Preservation Act of 1966, as amended (54 U.S.C. § 300101 et seq.), and U.C.A.9-8-404, UDOT has determined the identification level of effort and Area of Potential Effect (APE) and is seeking to consult with the Utah State Historic Preservation Office (SHPO) on this APE.

UDOT is preparing an EIS to replace aging infrastructure and improve mobility on I-15 between 600 South in Salt Lake City and the I-15/U.S. 89/Legacy Parkway interchange in Farmington. The EIS will also evaluate potential improvements to interchanges (600 South, I-80 West, 600 North, 1000 North, 2300 North, Beck Street/U.S. 89, 2600 South, 500 South, 400 North, Parrish Lane, 200 West, and I-15/U.S. 89/Legacy Parkway), local cross-streets, and connections to transit and cyclist/pedestrian facilities. The proposed study area (see the enclosed study area map) is the APE for this project.

The APE for cultural resources will include the proposed footprint of all active alternatives as well as all adjoining parcels (see attached map). The APE comprises approximately 20 linear miles along I-15 and includes all interchanges and feeder cross-streets. The mainline of I-15 has generally been previously surveyed, but larger areas around the interchanges have not. Approximately 20 archaeological sites have been previously documented within the APE and most are associated with linear site types. Although there have been few formal surveys for historic architecture in the APE, there are nearly a thousand documented buildings within the APE as well as portions of 5 historic districts (Salt Lake City Warehouse, Salt Lake City Northwest, Capitol Hill, West Bountiful, and Clark Lane).

An intensive-level archaeological inventory and a selective reconnaissance-level survey for historic architecture will be performed within the APE. Any cultural resources will be documented according the *UDOT Guidelines for Identifying, Recording, and Evaluating Archaeological and Paleontological Resources (2010)*, the UPAC Linear Sites Guidelines, and the Reconnaissance-Level Survey Standard Operating Procedures. The archaeological survey will exclude areas of heavy disturbance and imported fill but revisit any previously documented sites within those areas (see attached map).

For the historic architecture survey, UDOT will set the threshold for historic architecture at 1980 to account for buildings that may achieve historic age prior to project construction in 2025. Properties originally documented within 10 years may be excluded from updated documentation, or included in the RLS as determined convenient by the consultant. Properties within historic districts will be documented, but the district nominations will not be updated. As several mobile home parks are located within the APE, they will be documented and evaluated as single properties, not individual trailer homes. Additional detail on these properties may be given in the survey report. Since these surveys will be conducted early in the project but impacts may not be known until the winter of 2022, documentation will comply with SHPO standards established at the time of survey. All survey reports and associated forms will be submitted to the SHPO with the Determination of Eligibility document.

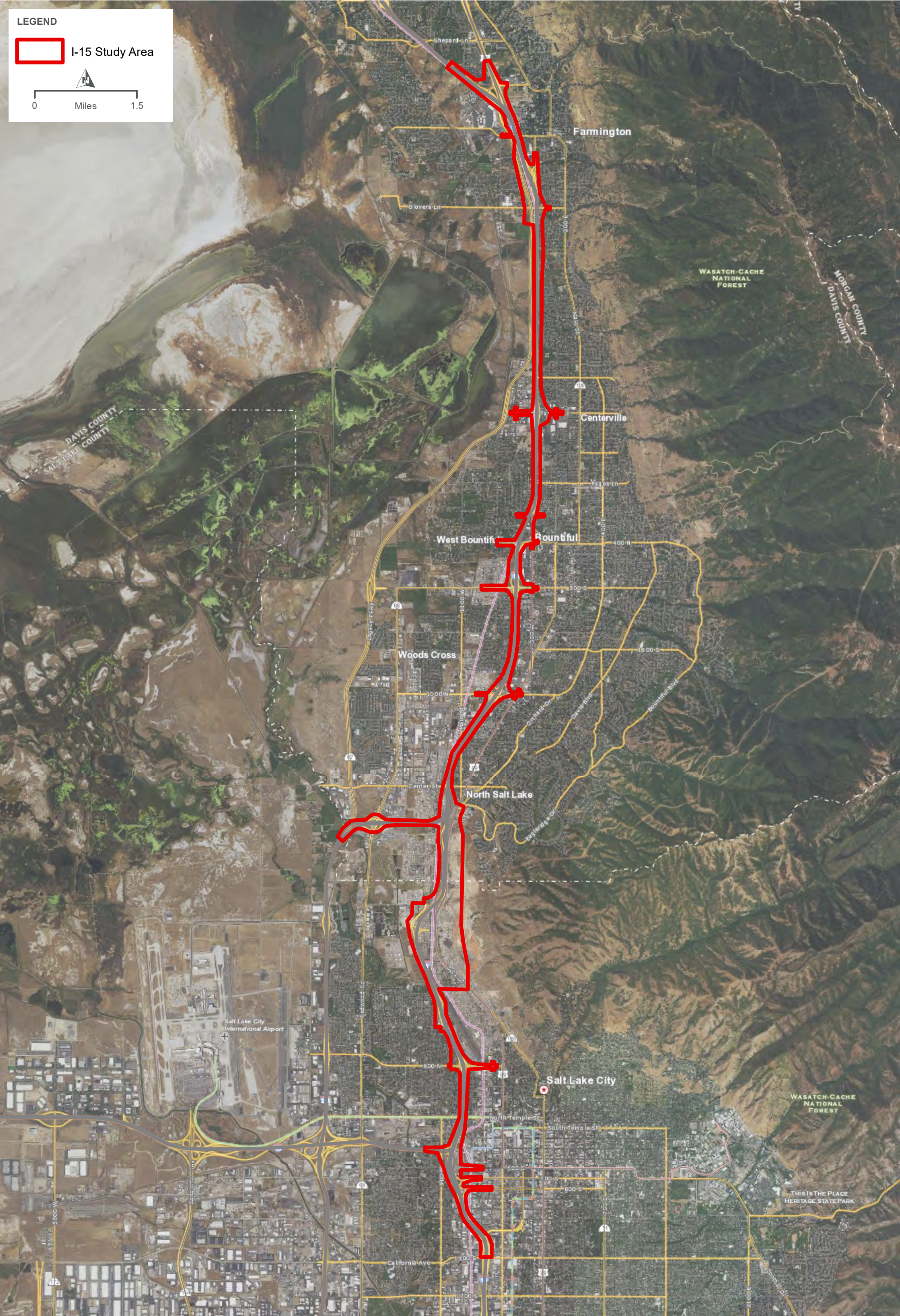
Please review this document and please respond in writing if you concur with the APE and level of effort described herein. Should you have any questions or need additional information, please feel free to contact me at 801-910-2035 or lizrobinson@utah.gov.

Sincerely,

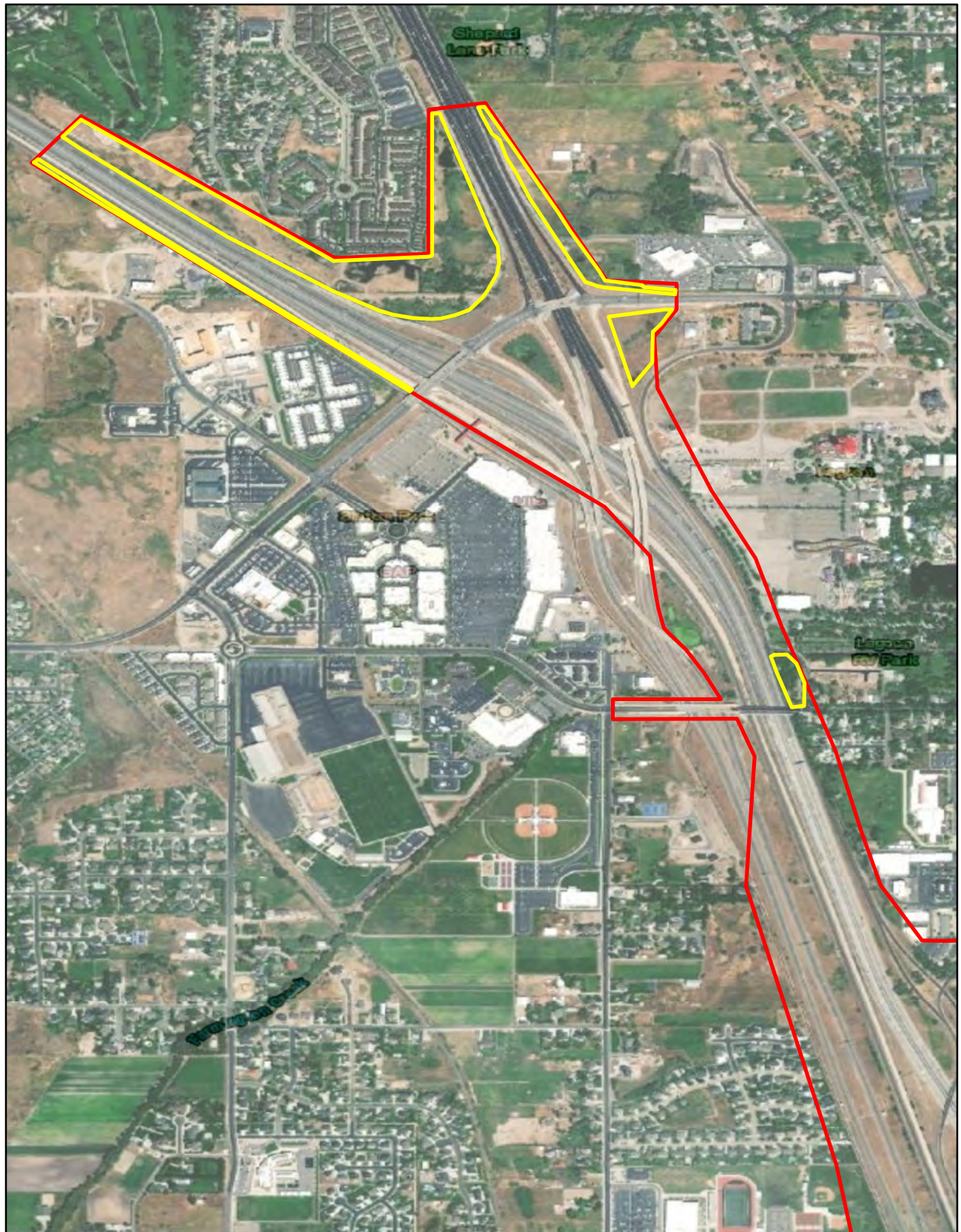
A handwritten signature in black ink, appearing to read "Liz Robinson".

Liz Robinson, M.A., RPA
Cultural Resources Program Manager
UDOT Central Environmental

Enclosures




I-15 SURVEY AREAS
I-15 EIS: FARMINGTON TO SALT LAKE CITY
FIGURE 1

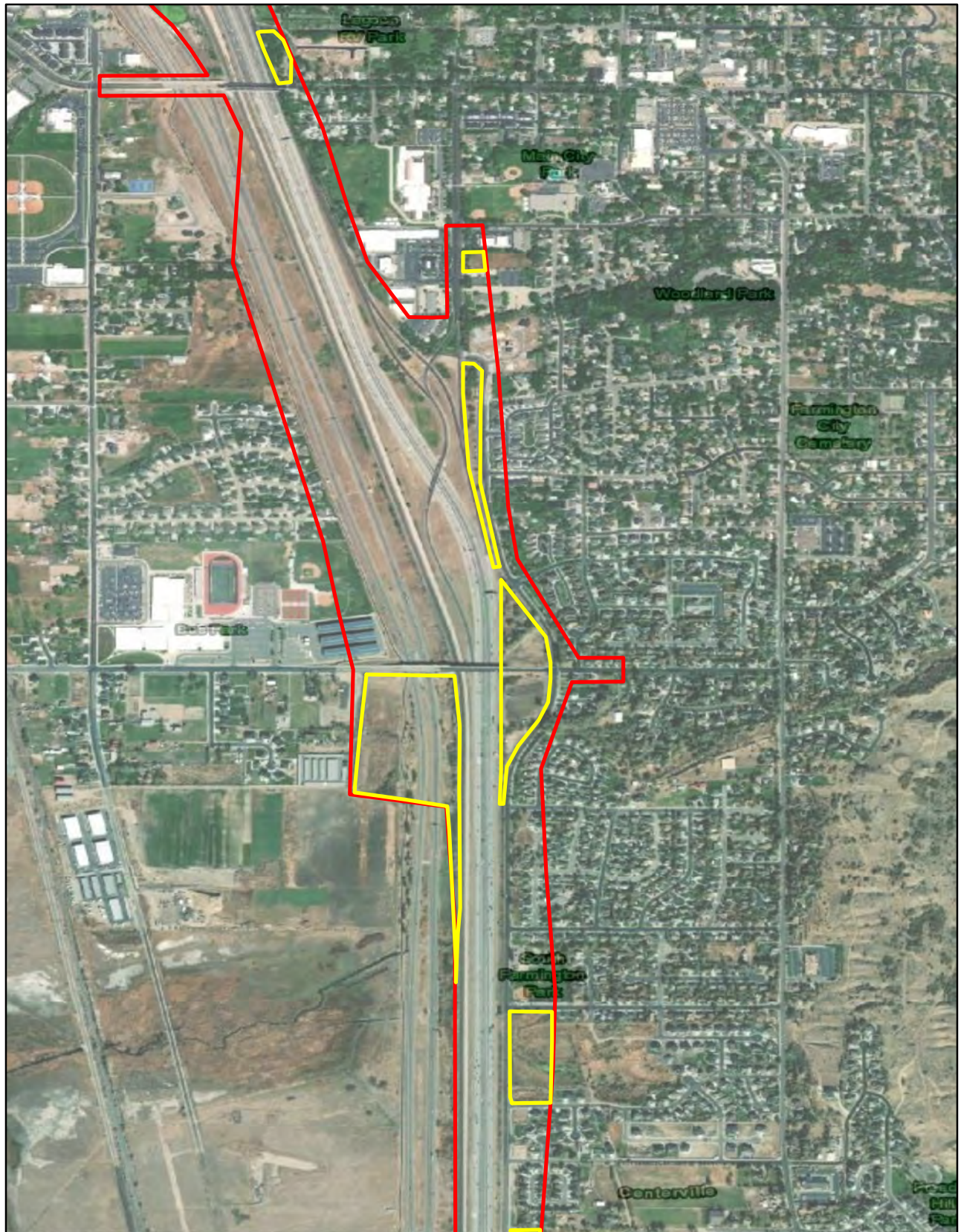


I-15 Davis County; 600 North to Farmington, UT
Potential Intensive Survey Areas



- Study Area
- Intensive Survey Areas

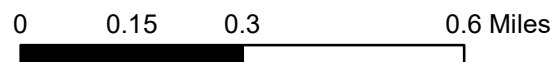
0 0.15 0.3 0.6 Miles





**I-15 Davis County; 600 North to Farmington, UT
Potential Intensive Survey Areas**

-  Study Area
-  Intensive Survey Areas




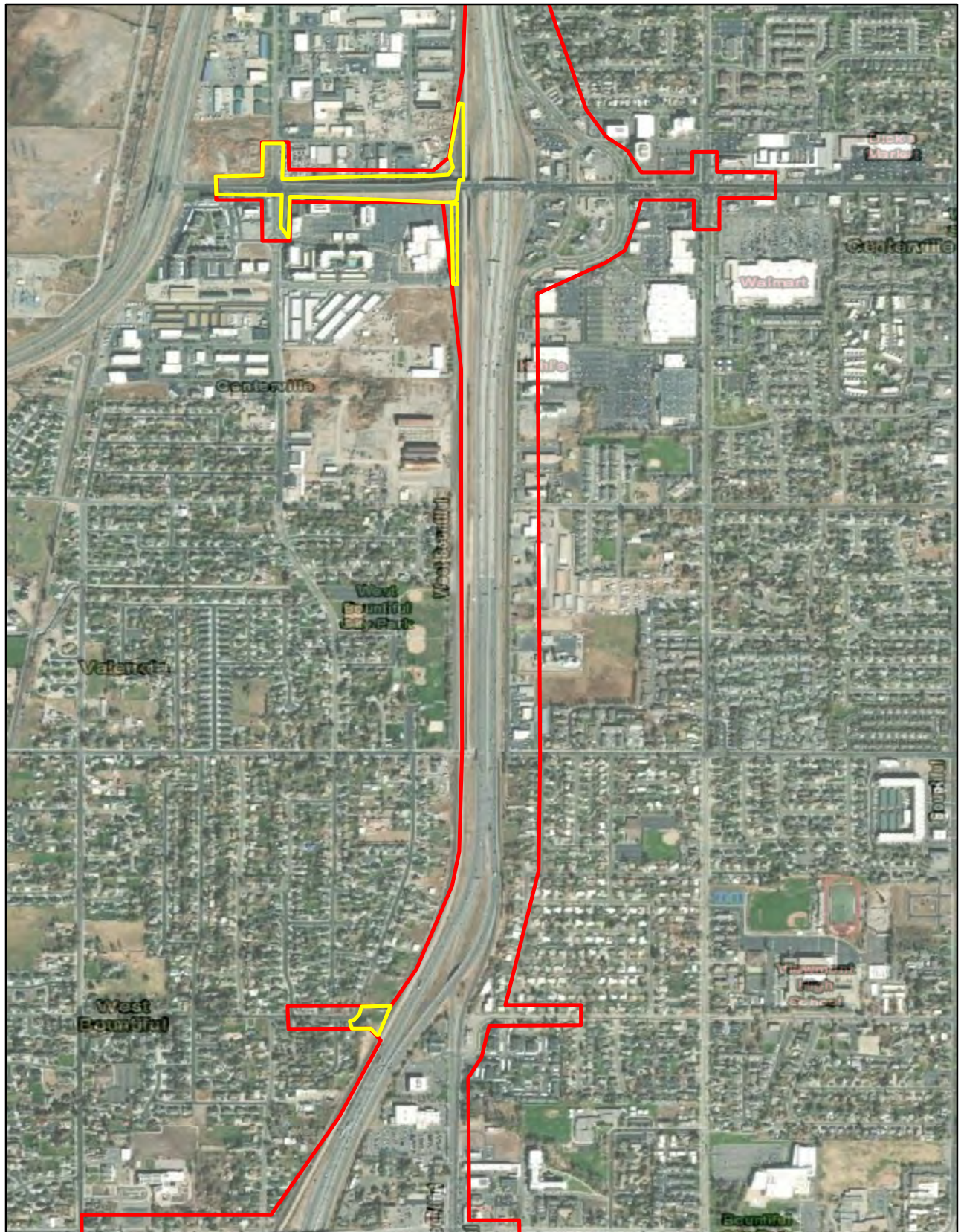


I-15 Davis County; 600 North to Farmington, UT
Potential Intensive Survey Areas

- Study Area
- Intensive Survey Areas

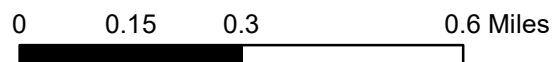
0 0.15 0.3 0.6 Miles

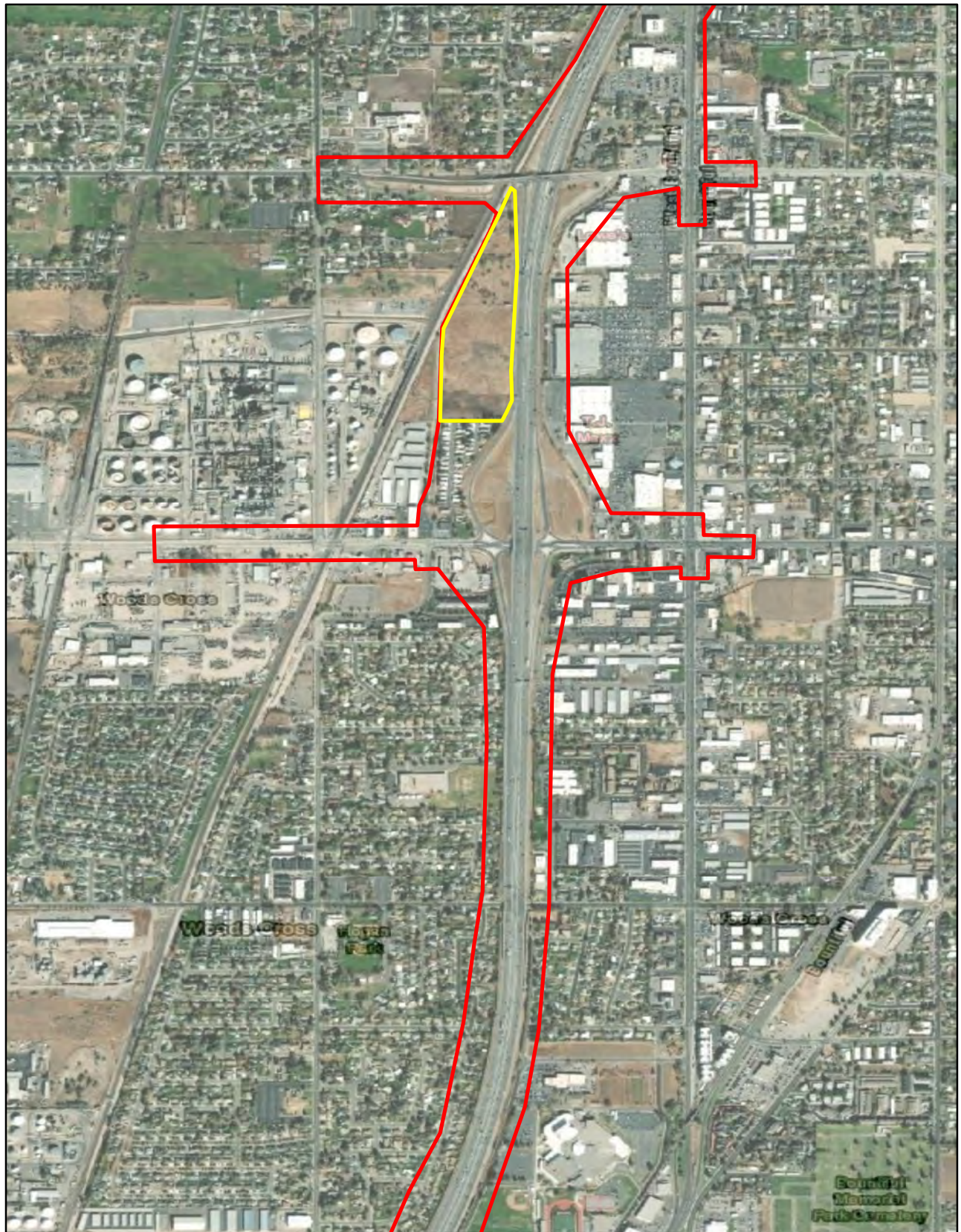




**I-15 Davis County; 600 North to Farmington, UT
Potential Intensive Survey Areas**

- Study Area
- Intensive Survey Areas




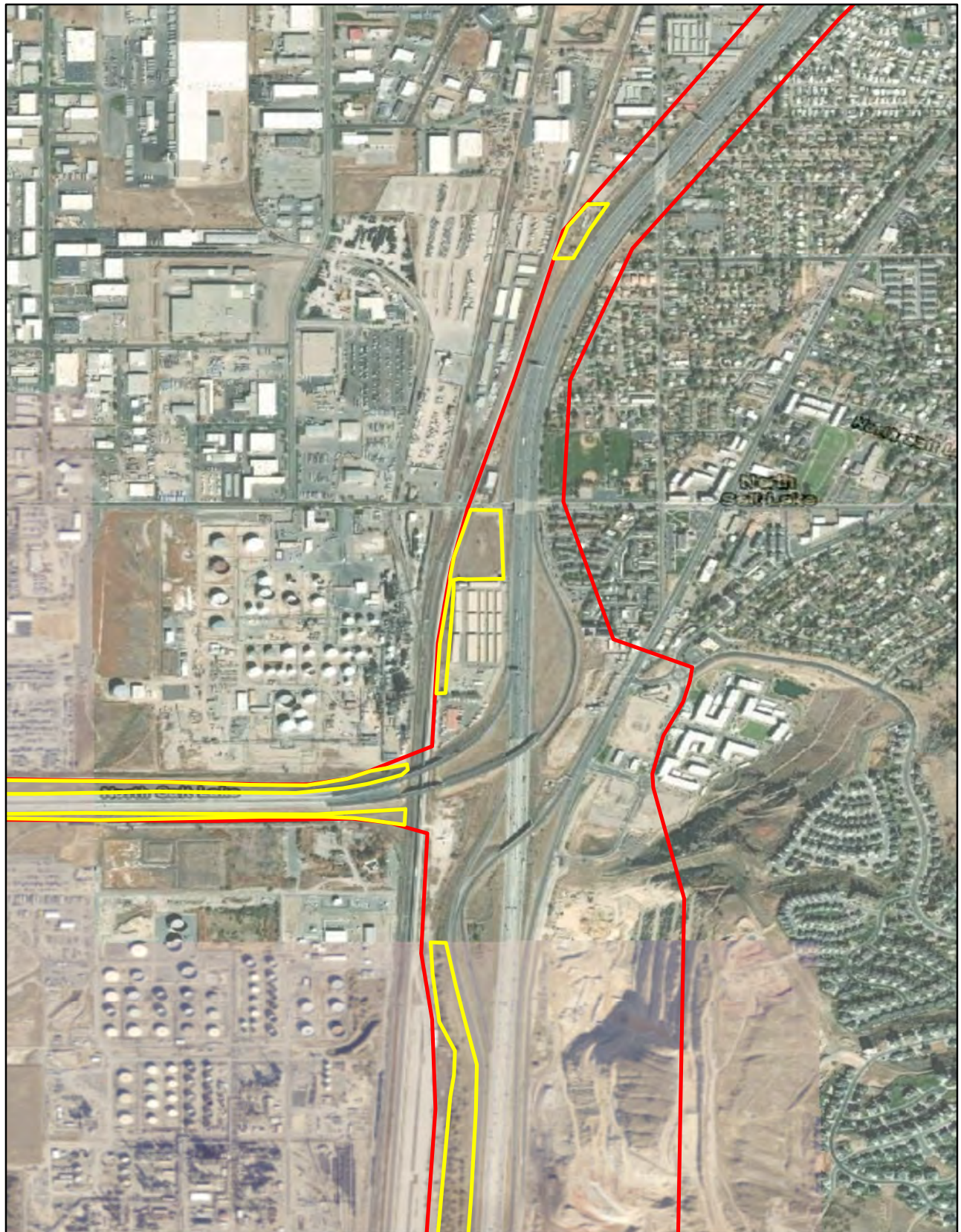


I-15 Davis County; 600 North to Farmington, UT
Potential Intensive Survey Areas

- Study Area
- Intensive Survey Areas

0 0.15 0.3 0.6 Miles




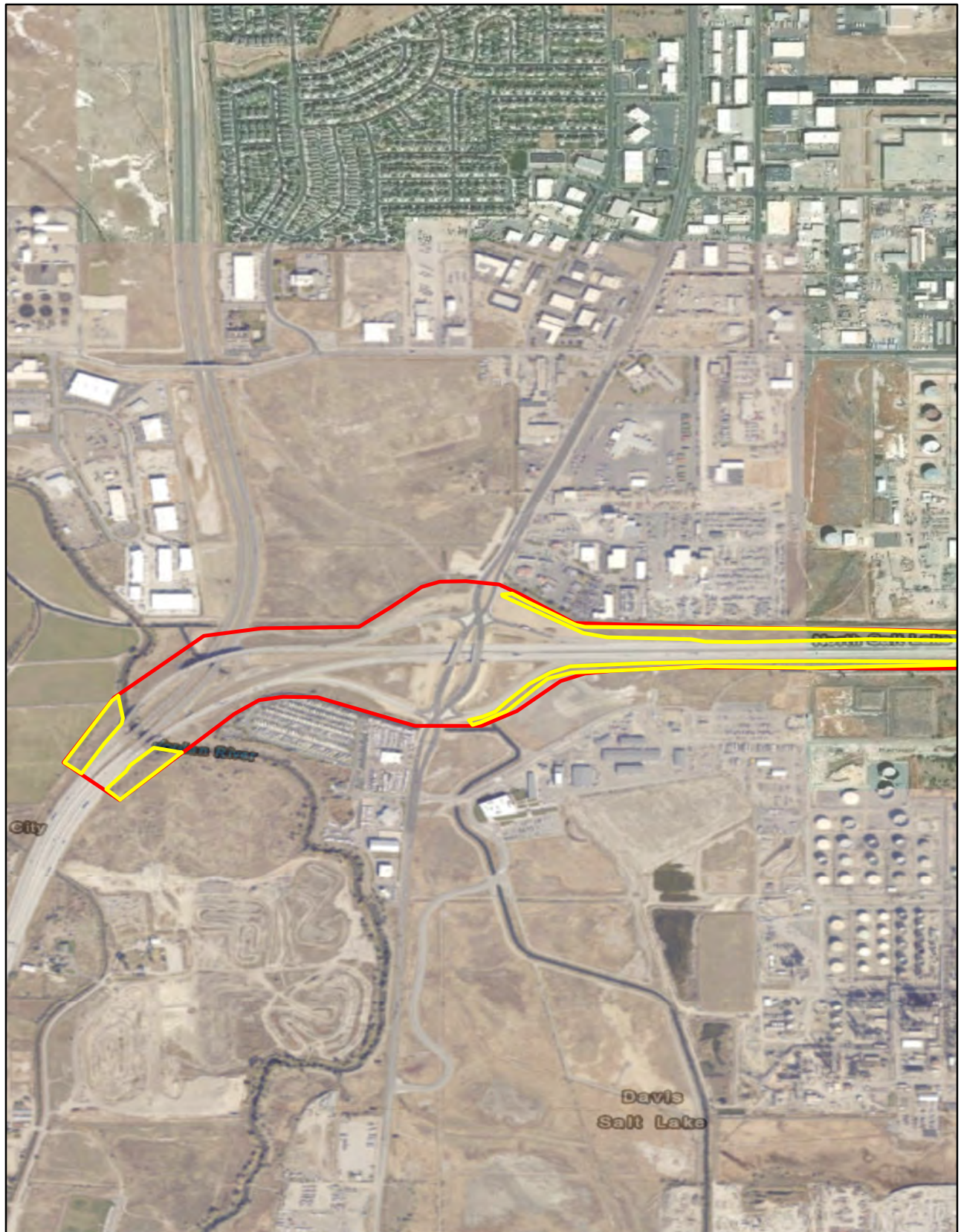


I-15 Davis County; 600 North to Farmington, UT
Potential Intensive Survey Areas

- Study Area
- Intensive Survey Areas

0 0.15 0.3 0.6 Miles






**I-15 Davis County; 600 North to Farmington, UT
Potential Intensive Survey Areas**

- Study Area
- Intensive Survey Areas

0 0.15 0.3 0.6 Miles




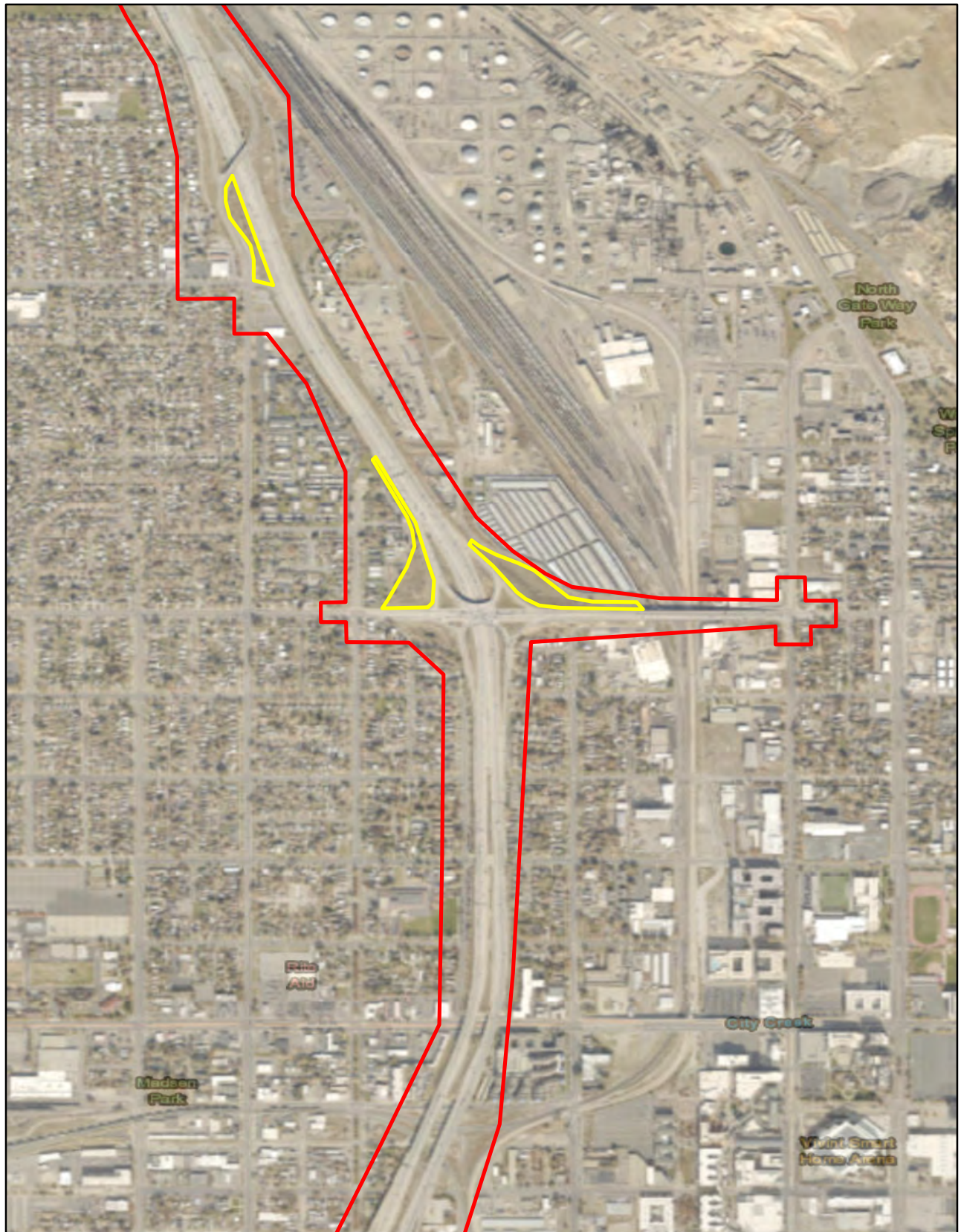


I-15 Davis County; 600 North to Farmington, UT
Potential Intensive Survey Areas

- Study Area
- Intensive Survey Areas

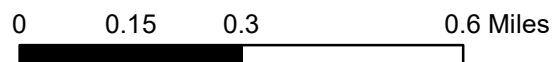
0 0.15 0.3 0.6 Miles

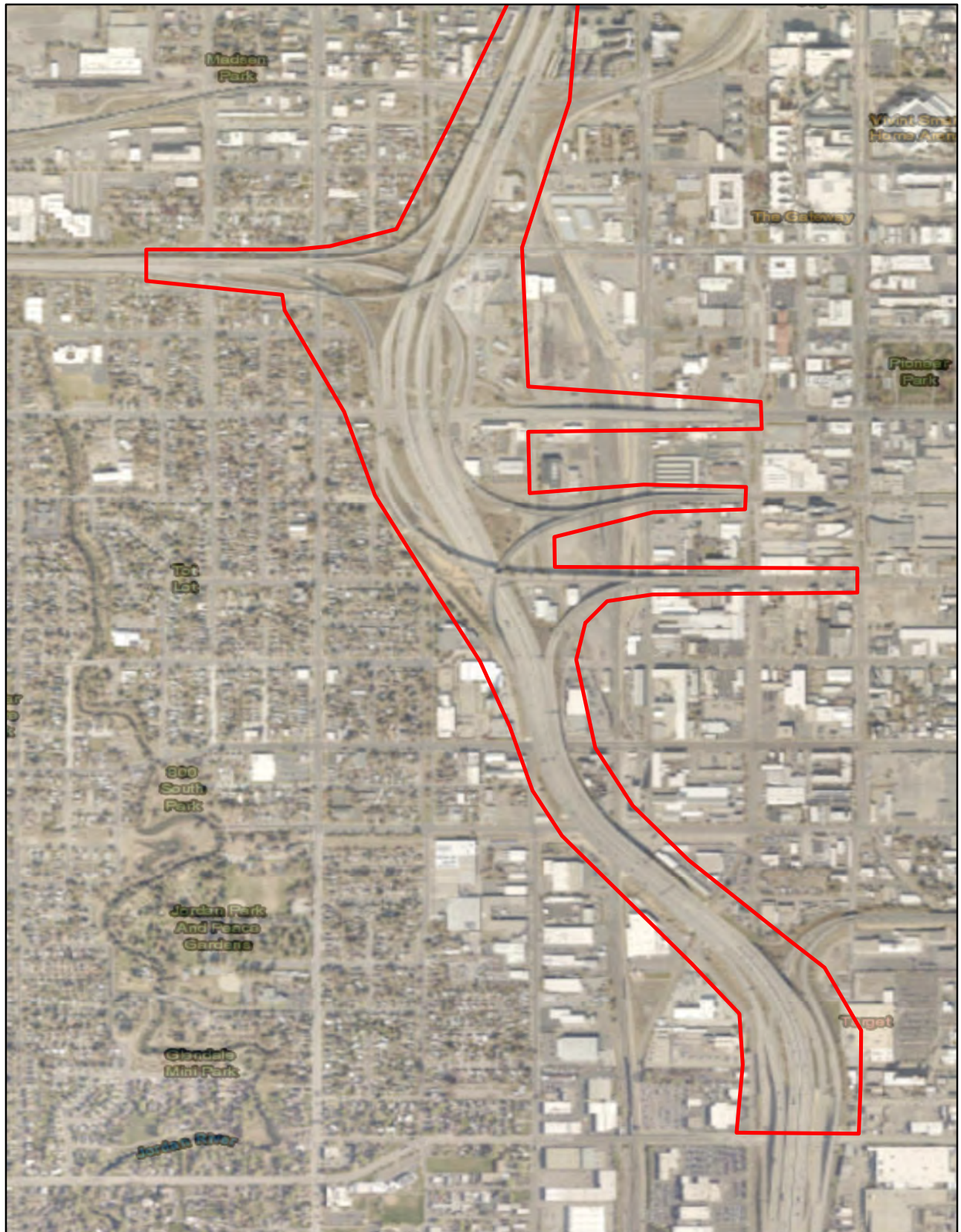




**I-15 Davis County; 600 North to Farmington, UT
Potential Intensive Survey Areas**

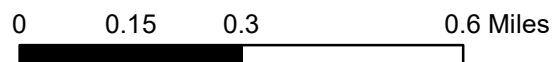
- Study Area
- Intensive Survey Areas





**I-15 Davis County; 600 North to Farmington, UT
Potential Intensive Survey Areas**

- Study Area
- Intensive Survey Areas



This page is intentionally left blank



Spencer J. Cox
Governor

Deidre M. Henderson
Lieutenant Governor

Jill Remington Love
Executive Director
*Utah Department of Cultural
and Community Engagement*



Jennifer Ortiz
Director

Christopher Merritt
State Historic Preservation Officer

September 24, 2021

Liz Robinson
Cultural Resources Program Manager
Utah Dept of Transportation (UDOT)
4501 Constitution Blvd
Salt Lake City, UT 84119

RE: PIN 18857_I-15, 600N to Farmington_ S-I15-7(369)309

For future correspondence, please reference Case No. 21-2027

Dear Ms Robinson,

The Utah State Historic Preservation Office received your submission and request for our comment on the above-referenced undertaking on September 23, 2021.

We concur with your determination of the Area of Potential Effects for this undertaking. Given the complexity and scale of this project, UT-SHPO requests a kick-off meeting with UDOT and its architectural consultant before initiation of the historic building survey, to ensure all parties are on the same page when it comes to expectations.

This letter serves as our comment on the determinations you have made within the consultation process specified in §36CFR800.4. If you have questions, please contact me at 801-245-7263 or by email at cmerritt@utah.gov.

Sincerely,

Christopher W. Merritt, Ph.D.
State Historic Preservation Officer



Utah Department of
**Cultural & Community
Engagement**

3760 South Highland Drive • Salt Lake City, Utah 84106 • history.utah.gov

This page is intentionally left blank



State of Utah

SPENCER J. COX
Governor

DEIDRE M. HENDERSON
Lieutenant Governor

DEPARTMENT OF TRANSPORTATION

CARLOS M. BRACERAS, P.E.
Executive Director

TERIANNE S. NEWELL, P.E.
Deputy Director of Planning and Investment

LISA J. WILSON, P.E.
Deputy Director of Engineering and Operations

March 17, 2023

Mr. Chris Hansen
Senior Historic Preservation Specialist
Utah Division of State History
3760 Highland Dr.
Millcreek, UT 84106

RE: UDOT Project No. S-I157(369)309; I-15 600N to Farmington EIS, Salt Lake and Davis Counties, Utah (PIN 18857).
Determination of Eligibility

Dear Mr. Hansen:

The Utah Department of Transportation (UDOT) is preparing to undertake the subject environmental impact statement (EIS). In accordance with Parts 3.1.1 and 3.2 of the *Memorandum of Understanding Between the Federal Highway Administration and the Utah Department of Transportation Concerning State of Utah's Participation in the Surface Transportation Project Delivery Program Pursuant to 23 USC §327* (renewed May 26, 2022), the UDOT assumes responsibility, assigned by the Federal Highway Administration (FHWA), for ensuring compliance with Section 106 of the NHPA and with Section 4(f) of the DOT Act of 1966, as amended. Also in accordance with the *Third Amended Programmatic Agreement among the FHWA, the Utah State Historic Preservation Officer, the Advisory Council on Historic Preservation, the USACE Sacramento District, and the UDOT Regarding Section 106 Implementation for Federal-Aid Transportation Projects in the State of Utah* (executed August 23, 2017), Section 106 of the National Historic Preservation Act of 1966, as amended (54 U.S.C. § 300101 et seq.), and U.C.A.9-8-404, the UDOT has taken into account the effects of this undertaking on historic properties and is affording the Utah State Historic Preservation Officer (SHPO) an opportunity to comment on the undertaking.

PROJECT DESCRIPTION

UDOT is preparing an EIS to replace aging infrastructure and improve mobility on I-15 between 600 South in Salt Lake City and the I-15/U.S. 89/Legacy Parkway interchange in Farmington. The EIS will also evaluate potential improvements to interchanges (600 South, I-80 West, 600 North, 1000 North, 2300 North, Beck Street/U.S. 89, 2600 South, 500 South, 400 North, Parrish Lane, 200 West, and I-15/U.S. 89/Legacy Parkway), local cross-streets, and connections to transit and cyclist/pedestrian facilities. The proposed study area (see the enclosed study area map) is the APE for this project.

Project Alternatives

The project alternatives are divided between design concepts for the I-15 mainline and those for the interchanges which include pedestrian and bicyclist crossings. These concepts will be evaluated against two sets of criteria to screen those that will be carried forward into the EIS for additional analysis. Both categories of concepts have completed Level 1 screening for the way in which they meet the purpose and need of the project. Level 2 screening evaluates the concepts for being practicable and reasonable, including impacts to cultural resources. At this time, Level 2 screening

has not been conducted for the interchange concepts and therefore only the concepts that have advanced through Level 1 screening are presented here.

The I-15 mainline concepts include:

- Widen I-15 to 3 Express Lanes and 3-4 General Purpose (GP) Lanes
- Widen I-15 to 5 GP Lanes each direction and 2 Reversible Lanes
- Widen I-15 to 5 GP Lanes and 1 High-Occupancy Vehicle (HOV) Lanes
- Widen I-15 to 5 GP Lanes and 2 HOV Lanes
- Widen I-15 to 6 GP Lanes and 1 HOV Lane

The interchange concepts are grouped by geographic area and include:

- Salt Lake Area Concepts:
 - Collector-Distributor (CD) system at 600 North and Full Diamond interchange at 2100 North or
 - Single Point Urban Interchange (SPUI) interchange at 600 North and Full Diamond interchange at 1800 North.
- North Salt Lake and Woods Cross Concepts:
 - Rebuild the existing interchange at US-89/I-215 and Full Diamond interchange at 2600 South or
 - Rebuild the existing interchange at US-89/I-215 and a SPUI interchange design at 2600 South.
- Bountiful/West Bountiful Concepts:
 - Full Diamond interchange at 500 South and Half-Diamond interchange at 400 North/500 West or
 - Full Diamond interchange at 500 South and $\frac{3}{4}$ Diamond interchange at 400 North with NB on-ramp at 500 West.
 - CD system for 500 South/400 North with NB on-ramp at 500 West.
- Centerville Concepts:
 - Full Diamond interchange at Parrish Lane with NB connection to east frontage road or
 - SPUI interchange at Parrish Lane with NB connection to east frontage road
- Farmington Concepts:
 - Existing 200 West SB on-ramp and NB off-ramp
 - SPUI interchange at Glover's Lane
 - Full interchange at 200 West

Additional information about the project alternatives can be found at <https://i15eis.udot.utah.gov/study-materials-and-documents/>.

APE and Resource Surveys

The APE for cultural resources includes the proposed footprint of all active alternatives as well as all adjoining parcels. The APE comprises approximately 20 linear miles along I-15 and includes all interchanges and feeder cross-streets for approximately 4.35 sq.mi. (2790.17 ac.). The entire APE was evaluated for cultural resources, although only a subset of this area was formally surveyed due to recent previous surveys and disturbance from roadway construction.

The APE has been surveyed for archaeology by Horrocks Engineers, under two separate covers. First under State Antiquities Project Number U21HX0742, the results of which are reported in *A Cultural Resource Inventory for the I-15; 600 North to Farmington Environmental Impact Study*. Secondly, under State Antiquities Project Number U23HX0041, the results of which are reported in *A Cultural Inventory of Additional Areas for the I-15; 600 North to Farmington Environmental Impact Study* (see enclosed reports). An intensive-level pedestrian survey was conducted using 15 meter transects to identify archaeological resources, and areas that did not qualify for intensive-level survey were investigated at a reconnaissance level.

Several reconnaissance selective-level surveys were conducted to record architectural properties, and the results are reported in *Selective Reconnaissance Level Survey, I-15: Salt Lake City 600 North to Farmington, Salt Lake and Davis Counties* (see enclosed report). UDOT set the threshold for historic architecture in 1980 to account for buildings that may achieve historic age prior to project construction. Five historic districts are also present within the APE and while any member buildings were updated during the survey, UDOT did not revisit the district nomination itself.

The surveys have resulted in the identification of 19 archaeological sites and 682 architectural properties. Of these, 10 archaeological sites and 422 architectural properties are eligible to the National Register of Historic Places (NRHP). No known traditional cultural properties are in the APE.

This document reports on the NRHP eligibility of these resources, a separate Finding of Effect document will be submitted when the project impacts have been determined.

ARCHAEOLOGICAL RESOURCES

The Determinations of Eligibility are provided in Table 1 for archaeological resources. A total of 20 archaeological sites were identified within the APE, 10 of which are eligible for the NRHP. However, usually due to reduced historical integrity, the portion of 4 of these sites within the APE have been designated as not contributing to the eligibility of the site as a whole.

Table 1. Determinations of Eligibility for Archaeological Resources

Site Number	Description	NRHP Eligibility
42DV2	Prehistoric Artifact Scatter	Eligible
42DV11	Prehistoric Lithic Scatter	Not Eligible
42DV70	Subsurface Artifact Scatter	Not Eligible
42DV86/42SL293	Denver & Rio Grande Western Railroad Grade	Eligible
42DV89	Historic Earthen Berms/Lake Shore Resort	Eligible
42DV87 / 42SL300	Union Pacific Railroad	Eligible
42DV93	Historic Trash Deposit	Eligible
42DV99	Historic Farmstead	Not Eligible
42DV104	Historic Camp	Not Eligible
42DV123	Historic Trash Deposit	Not Eligible
42DV124	Historic Artifact Scatter	Not Eligible
42DV126/42SL489	Historic Oil Drain	Eligible but non-contributing
42DV165	Clark Lane Diversion Dam	Not Eligible
42DV166	Historic Bridge	Not Eligible
42DV180	Historic Power line	Not Eligible
42DV187	Historic Golf Course	Eligible

42DV197/42SL513	Historic Sewage Canal	Eligible but non-contributing
42SL19	Prehistoric Rockshelter & Lithic Scatter	Not Eligible
42SL718	Historic Railroad Repair Yard	Eligible but non-contributing
42SL729	Historic Trolley Line	Eligible but non-contributing

ARCHITECTURAL PROPERTIES

The Determinations of Eligibility are provided in Table 2 for architectural properties. A total of 682 architectural properties were identified within the APE, 422 of which are eligible for the NRHP.

Address	City	Date	Style/Plan Type	NRHP Eligibility
310 W 1000 North	Bountiful	1955	Ranch With Carport	Ineligible/Non-contributing
320 W 1000 North	Bountiful	1955	Ranch With Carport	Eligible/Contributing
335 W 1000 North	Bountiful	1968	Split Level Split Level	Ineligible/Non-contributing
344 W 1000 North	Bountiful	1955	Ranch With Carport	Eligible/Contributing
345 W 1000 North	Bountiful	1962	Box Ranch	Eligible/Contributing
356 W 1000 North	Bountiful	1955	Ranch/Rambler	Eligible/Contributing
361 W 1000 North	Bountiful	1960	Swiss Chalet Ranch With Garage	Eligible/Contributing
366 W 1000 North	Bountiful	1955	Ranch With Carport	Eligible/Contributing
373 W 1000 North	Bountiful	1958	Box Ranch	Eligible/Contributing
380 W 1000 North	Bountiful	1955	Ranch With Carport	Ineligible/Non-contributing
385 W 1000 North	Bountiful	1962	Contemporary Church/Meetinghouse	Ineligible/Non-contributing
400 W 1400 North	Bountiful	1957	Ranch With Carport	Ineligible/Non-contributing

Address	City	Date	Style/Plan Type	NRHP Eligibility
412 W 1400 North	Bountiful	1957	Ranch With Carport	Ineligible/Non-contributing
433 W 400 North	Bountiful	1955	Ranch With Carport	Eligible/Contributing
444 W 400 North	Bountiful	1937	English Cottage	Eligible/Contributing
457 W 400 North	Bountiful	1966	Contemporary	Ineligible/Non-contributing
544 W 400 North	Bountiful	1974	Mansard Social/Amusement Hall	Eligible/Contributing
691 W 400 North	Bountiful	1965	Shed Garage	Eligible/Contributing
715 W 400 North	Bountiful	1966	Ranch With Carport	Eligible/Contributing
780 W 400 North	Bountiful	1890	Victorian Eclectic Central Blk W/ Proj Bays	Eligible/Significant
1012 N 400 West	Bountiful	1955	Ranch With Carport	Eligible/Contributing
1015 N 400 West	Bountiful	1955	Ranch With Carport	Ineligible/Non-contributing
1021 N 400 West	Bountiful	1955	Ranch With Carport	Ineligible/Non-contributing
1035 N 400 West	Bountiful	1955	Ranch With Carport	Ineligible/Non-contributing
1055 N 400 West	Bountiful	1955	Ranch/Rambler Ranch	Eligible/Contributing
1065 N 400 West	Bountiful	1955	Ranch With Carport	Eligible/Contributing
1155 N 400 West	Bountiful	1955	Ranch With Carport	Eligible/Contributing
1193 N 400 West	Bountiful	1955	Ranch With Carport	Eligible/Contributing
1205 N 400 West	Bountiful	1955	Ranch With Carport	Ineligible/Non-contributing
1217 N 400 West	Bountiful	1955	Ranch With Carport	Ineligible/Non-contributing

Address	City	Date	Style/Plan Type	NRHP Eligibility
1257 N 400 West	Bountiful	1955	Ranch With Carport	Ineligible/Non-contributing
1283 N 400 West	Bountiful	1955	Ranch With Carport	Eligible/Contributing
1311 N 400 West	Bountiful	1955	Ranch With Carport	Ineligible/Non-contributing
1335 N 400 West	Bountiful	1955	Ranch With Carport	Eligible/Contributing
1341 N 400 West	Bountiful	1957	Ranch With Carport	Eligible/Contributing
1346 N 400 West	Bountiful	1956	Ranch With Carport	Ineligible/Non-contributing
1349 N 400 West	Bountiful	1956	Ranch With Carport	Eligible/Contributing
1361 N 400 West	Bountiful	1956	Ranch With Carport	Ineligible/Non-contributing
1364 N 400 West	Bountiful	1956	Ranch With Carport	Ineligible/Non-contributing
1373 N 400 West	Bountiful	1957	Ranch With Carport	Ineligible/Non-contributing
1378 N 400 West	Bountiful	1958	Ranch With Carport	Ineligible/Non-contributing
1385 N 400 West	Bountiful	1957	Ranch With Carport	Ineligible/Non-contributing
1399 N 400 West	Bountiful	1957	Ranch With Carport	Ineligible/Non-contributing
1435 N 400 West	Bountiful	1961	Box Ranch	Eligible/Contributing

Address	City	Date	Style/Plan Type	NRHP Eligibility
1447 N 400 West	Bountiful	1961	Ranch/Rambler	Eligible/Contributing
1453 N 400 West	Bountiful	1961	Ranch With Garage	Eligible/Contributing
1459 N 400 West	Bountiful	1960	Ranch/Rambler Ranch	Eligible/Contributing
1465 N 400 West	Bountiful	1960	Ranch/Rambler Ranch	Eligible/Contributing
1469 N 400 West	Bountiful	1955	Ranch/Rambler Ranch	Eligible/Contributing
1489 N 400 West	Bountiful	1955	Ranch With Garage	Eligible/Contributing
1501 N 400 West	Bountiful	1955	Ranch With Carport	Ineligible/Non-contributing
1519 N 400 West	Bountiful	1955	Ranch With Carport	Eligible/Contributing
1535 N 400 West	Bountiful	1955	Ranch With Carport	Eligible/Contributing
1551 N 400 West	Bountiful	1955	Ranch With Carport	Ineligible/Non-contributing
1563 N 400 West	Bountiful	1955	Ranch With Carport	Eligible/Contributing
1585 N 400 West	Bountiful	1955	Ranch With Carport	Eligible/Contributing
429 W 500 South	Bountiful	1955	Modern: Other	Ineligible/Non-contributing
453 W 500 South	Bountiful	1963	Post-War Modern	Eligible/Contributing

Address	City	Date	Style/Plan Type	NRHP Eligibility
610 N 500 West	Bountiful	1977	Late 20th C.: Other Service Bay/Business	Ineligible/Non-contributing
710 N 500 West	Bountiful	1980	Late 20th C.: Other	Eligible/Contributing
790 N 500 West	Bountiful	1957	Ranch/Rambler Ranch	Eligible/Contributing
792 N 500 West	Bountiful	1890	Victorian Eclectic Crosswing	Eligible/Significant
980 N 500 West	Bountiful	1951	Contemporary Restaurant	Ineligible/Non-contributing
409 S 500 West	Bountiful	1946	20th C. Commercial Social/Amusement Hall	Eligible/Contributing
435 S 500 West	Bountiful	1946	20th C. Commercial Strip Mall	Ineligible/Non-contributing
480 N 1000 West	Centerville	1977	Late 20th C.: Other	Ineligible/Non-contributing
1155 W 500 North	Centerville	1979	Contemporary Classical: Other	Eligible/Contributing
642 W 650 North	Centerville	1980	Neo-Tudor/English Other Late 20th C. Type	Eligible/Contributing
825 S 800 West	Centerville	1979	Late 20th C.: Other Service Bay/Business	Eligible/Contributing
613 W Applewood Drive	Centerville	1980	Split Entry With Garage	Eligible/Contributing
621 S 200 West	Farmington	1965	Ranch With Carport	Ineligible/Non-contributing
22 E Glover Lane	Farmington	1869	Classical: Other Hall-Parlor	Ineligible/Non-contributing

Address	City	Date	Style/Plan Type	NRHP Eligibility
375 N Lagoon Drive	Farmington	1911	Other/Unclear Style Park	Eligible/Contributing
24 N 400 West	Farmington	1975	Split Entry With Garage	Ineligible/Non-contributing
367 W State Street	Farmington	1908	Victorian Eclectic Crosswing	Ineligible/Non-contributing
393 W State Street	Farmington	1870	Classical: Other Crosswing	Ineligible/Non-contributing
398 W State Street	Farmington	1971	Split Entry	Eligible/Contributing
399 W State Street	Farmington	1945	English Cottage	Eligible/Contributing
247 N Maple Drive	North Salt Lake	1972	Ranch/Rambler	Ineligible/Non-contributing
287 N Maple Drive	North Salt Lake	1972	Split Entry	Eligible/Contributing
297 N Maple Drive	North Salt Lake	1976	Ranch With Garage	Eligible/Contributing
307 N Maple Drive	North Salt Lake	1976	Ranch With Garage	Eligible/Contributing
130 E 1100 North	North Salt Lake	1954	Modern: Other Warehouse	Eligible/Contributing
200 E 1100 North	North Salt Lake	1959	Ranch/Rambler	Ineligible/Non-contributing
216 E 1100 North	North Salt Lake	1910	Victorian Eclectic Crosswing	Eligible/Contributing
240 E 1100 North	North Salt Lake	1957	Mobile Home (Gen.)	Eligible/Contributing

Address	City	Date	Style/Plan Type	NRHP Eligibility
245 E 1100 North	North Salt Lake	1955	Post-War Modern Comm./Industrial Block	Eligible/Contributing
260 E 1100 North	North Salt Lake	1967	Late 20th C.: Other Manufactured Home	Ineligible/Non-contributing
490 E 1100 North	North Salt Lake	1977	Late 20th C.: Other Strip Mall	Ineligible/Non-contributing
590 E 1100 North	North Salt Lake	1979	Late 20th C.: Other Restaurant	Eligible/Contributing
112 W 150 North	North Salt Lake	1961	Ranch/Rambler	Ineligible/Non-contributing
115 W 150 North	North Salt Lake	1976	Split Level With Garage	Eligible/Contributing
121 W 150 North	North Salt Lake	1977	Split Level With Carport	Ineligible/Non-contributing
112 W 175 North	North Salt Lake	1972	Ranch With Carport	Eligible/Contributing
124 W 175 North	North Salt Lake	1972	Box Ranch	Eligible/Contributing
92 W 300 North	North Salt Lake	1976	Split Entry With Carport	Ineligible/Non-contributing
835 N 400 East	North Salt Lake	1970	New Formalism Social/Amusement Hall	Eligible/Contributing
1090 N 500 East	North Salt Lake	1978	Late 20th C.: Other	Eligible/Contributing
105 E 550 North	North Salt Lake	1977	Contemporary Duplex (Apt.)	Eligible/Contributing
100 W Center Street	North Salt Lake	1971	Late 20th C.: Other	Ineligible/Non-Contributing

Address	City	Date	Style/Plan Type	NRHP Eligibility
60 E Cobble Creek Road	North Salt Lake	1976	Ranch With Carport	Ineligible/Non-Contributing
69 E Cobble Creek Road	North Salt Lake	1976	Ranch With Carport	Eligible/Contributing
655 N Highway 89	North Salt Lake	1974	Manufactured Home	Eligible/Contributing
195 S Highway 89	North Salt Lake	1977	Early 21st C.: Other Gas Station	Ineligible/Non-Contributing
200 S Highway 89	North Salt Lake	1973	Other Apt./Hotel Plan	Ineligible/Non-Contributing
110 W Center Street	North Salt Lake	1940	Other/Unclear Style Shed	Eligible/Contributing
220 S Highway 89	North Salt Lake	1960	Other/Unclear Style Classical: Other	Ineligible/Non-Contributing
353 N Main Street	North Salt Lake	1925	Clipped-Gable Cottage Other Late 20th C. Type	Eligible/Contributing
391 N Main Street	North Salt Lake	1895	Classical: Other Hall-Parlor	Eligible/Contributing
395 N Main Street	North Salt Lake	1976	Split Entry With Carport	Ineligible/Non-Contributing
410 N Main Street	North Salt Lake	1965	Contemporary Church/Meetinghouse	Ineligible/Non-Contributing
521 N Main Street	North Salt Lake	1890	Victorian: Other Crosswing	Eligible/Contributing
525 N Main Street	North Salt Lake	1963	Ranch With Garage	Eligible/Contributing
536 N Main Street	North Salt Lake	1901	Victorian Eclectic Crosswing	Ineligible/Non-Contributing

Address	City	Date	Style/Plan Type	NRHP Eligibility
550 N Main Street	North Salt Lake	1966	Ranch With Carport	Ineligible/Non-Contributing
570 N Main Street	North Salt Lake	1901	Georgian Double Pile	Ineligible/Non-Contributing
580 N Main Street	North Salt Lake	1961	Ranch/Rambler	Ineligible/Non-Contributing
640 N Main Street	North Salt Lake	1972	Late 20th C.: Other	Ineligible/Non-Contributing
29 S Main Street	North Salt Lake	1980	Late 20th C.: Other Other Apt./Hotel Plan	Eligible/Contributing
158 N Maple Drive	North Salt Lake	1971	Manufactured Home	Eligible/Contributing
191 N Maple Drive	North Salt Lake	1972	Ranch/Rambler	Eligible/Contributing
211 N Maple Drive	North Salt Lake	1972	Manufactured Home	Ineligible/Non-Contributing
221 N Maple Drive	North Salt Lake	1972	Manufactured Home	Ineligible/Non-Contributing
231 N Maple Drive	North Salt Lake	1972	Manufactured Home	Ineligible/Non-Contributing
241 N Maple Drive	North Salt Lake	1972	Manufactured Home	Ineligible/Non-Contributing
257 N Maple Drive	North Salt Lake	1972	Manufactured Home	Ineligible/Non-Contributing
267 N Maple Drive	North Salt Lake	1972	Manufactured Home	Ineligible/Non-Contributing
277 N Maple Drive	North Salt Lake	1972	Split Entry	Ineligible/Non-Contributing

Address	City	Date	Style/Plan Type	NRHP Eligibility
745 N Overland Street	North Salt Lake	1965	Late 20th C.: Other Warehouse	Eligible/Contributing
845 N Overland Street	North Salt Lake	1980	Late 20th C.: Other Warehouse	Ineligible/Non-Contributing
915 N Overland Street	North Salt Lake	1972	Late 20th C.: Other Warehouse	Eligible/Contributing
106 E Wilson Road	North Salt Lake	1931	Minimal Traditional WW11-Era Cottage	Ineligible/Non-Contributing
582 W 1000 North	West Bountiful	1874	Greek Revival Double Pile	Eligible/Significant
600 W 1000 North	West Bountiful	1865	Greek Revival Crosswing	Ineligible/Non-Contributing
601 W 1000 North	West Bountiful	1980	Split Entry With Carport	Eligible/Contributing
616 W 1000 North	West Bountiful	1980	Split Entry With Garage	Ineligible/Non-Contributing
621 W 1000 North	West Bountiful	1892	Victorian Eclectic Side Passage/Entry	Eligible/Contributing
635 W 1000 North	West Bountiful	1980	Neo-Colonial Split Entry With Carport	Eligible/Contributing
564 W 400 North	West Bountiful	1902	Victorian Eclectic Central Blk W/ Proj Bays	Eligible/Significant
730 W 400 North	West Bountiful	1900	Victorian: Other Crosswing	Ineligible/Non-Contributing
670 W 400 North	West Bountiful	1965	Contemporary	Ineligible/Non-Contributing
676 W 400 North	West Bountiful	1868	Classical: Other Crosswing	Eligible/Contributing

Address	City	Date	Style/Plan Type	NRHP Eligibility
688 W 400 North	West Bountiful	1895	Victorian Eclectic Central Blk W/ Proj Bays	Eligible/Contributing
696 W 400 North	West Bountiful	1900	Bungalow Bungalow	Eligible/Contributing
722 W 400 North	West Bountiful	1860	Classical: Other Crosswing	Eligible/Contributing
776 W 400 North	West Bountiful	1945	Minimal Traditional WW11-Era Cottage	Ineligible/Non-Contributing
710 W 400 North	West Bountiful	1941	Minimal Traditional WW11-Era Cottage	Eligible/Contributing
416 W 500 South	West Bountiful	1965	Late 20th C.: Other Strip Mall	Ineligible/Non-Contributing
426 W 500 South	West Bountiful	1956	Post-WW11: Other Classical: Other	Ineligible/Non-Contributing
680 W 500 South	West Bountiful	1975	Mobile Home (Gen.) Residential Court	Eligible/Contributing
756 W 500 South	West Bountiful	1970	Late 20th C.: Other Factory	Ineligible/Non-Contributing
925 W 500 South	West Bountiful	1975	Late 20th C.: Other	Eligible/Contributing
519 N 500 West	West Bountiful	1970	Late 20th C.: Other Service Station	Ineligible/Non-Contributing
595 N 500 West	West Bountiful	1973	Late 20th C.: Other School (General)	Eligible/Contributing
533 W 550 North	West Bountiful	1946	WW11-Era Cottage	Ineligible/Non-Contributing
510 W 550 North	West Bountiful	1954	Box Ranch	Ineligible/Non-Contributing

Address	City	Date	Style/Plan Type	NRHP Eligibility
521 W 550 North	West Bountiful	1950	Ranch With Carport	Ineligible/Non-Contributing
522 W 550 North	West Bountiful	1949	Ranch/Rambler (Gen.)	Ineligible/Non-Contributing
526 W 550 North	West Bountiful	1950	Early Ranch (Gen.)	Ineligible/Non-Contributing
527 W 550 North	West Bountiful	1951	Ranch/Rambler (Gen.)	Ineligible/Non-Contributing
532 W 550 North	West Bountiful	1947	Post-WW11: Other	Ineligible/Non-Contributing
539 W 550 North	West Bountiful	1935	WW11-Era Cottage	Ineligible/Non-Contributing
540 W 550 North	West Bountiful	1942	Bungalow	Eligible/Contributing
543 W 550 North	West Bountiful	1963	Early Ranch	Eligible/Contributing
550 W 550 North	West Bountiful	1950	Early Ranch	Eligible/Contributing
562 W 550 North	West Bountiful	1949	Minimal Traditional WW11-Era Cottage	Ineligible/Non-Contributing
570 W 550 North	West Bountiful	1952	Minimal Traditional WW11-Era Cottage	Ineligible/Non-Contributing
400 S 700 West	West Bountiful	1970	Late 20th C.: Other Storage Unit	Ineligible/Non-Contributing
354 N 800 West	West Bountiful	1962	Ranch/Rambler Duplex	Eligible/Contributing
380 N 800 West	West Bountiful	1947	Late 20th C.: Other	Ineligible/Non-Contributing

Address	City	Date	Style/Plan Type	NRHP Eligibility
610 W 1000 South	Woods Cross	1956	Ranch With Carport	Ineligible/Non-Contributing
672 W 1000 South	Woods Cross	1973	Ranch With Carport	Eligible/Contributing
682 W 1300 South	Woods Cross	1974	Ranch With Carport	Eligible/Contributing
653 W 1500 South	Woods Cross	1900	Victorian Eclectic Crosswing	Eligible/Significant
618 W 1600 South	Woods Cross	1968	Ranch With Carport	Eligible/Contributing
619 W 1600 South	Woods Cross	1964	Ranch With Carport	Eligible/Contributing
679 W 1900 South	Woods Cross	1968	Ranch With Carport	Ineligible/Non-Contributing
680 W 1900 South	Woods Cross	1968	Ranch With Carport	Ineligible/Non-Contributing
735 W 2250 South	Woods Cross	1966	Ranch/Rambler (Gen.)	Ineligible/Non-Contributing
745 W 2250 South	Woods Cross	1965	Ranch/Rambler (Gen.)	Eligible/Contributing
715 W 500 South	Woods Cross	1947	Post-WW11: Other	Eligible/Contributing
735 W 500 South	Woods Cross	1950	Comm./Industrial Block	Eligible/Contributing
1918 S 580 West	Woods Cross	1969	Contemporary	Eligible/Contributing
1867 S 625 West	Woods Cross	1970	Ranch With Carport	Eligible/Contributing

Address	City	Date	Style/Plan Type	NRHP Eligibility
1867 S 625 West	Woods Cross	1970	Ranch With Carport	Ineligible/Non-Contributing
1657 S 625 West	Woods Cross	1965	Box Ranch	Eligible/Contributing
1677 S 625 West	Woods Cross	1965	Ranch/Rambler (Gen.)	Eligible/Contributing
1707 S 625 West	Woods Cross	1965	Ranch/Rambler (Gen.)	Eligible/Contributing
1727 S 625 West	Woods Cross	1965	Ranch With Carport	Eligible/Contributing
1747 S 625 West	Woods Cross	1965	Ranch With Carport	Eligible/Contributing
1777 S 625 West	Woods Cross	1965	Ranch With Carport	Eligible/Contributing
1797 S 625 West	Woods Cross	1965	Ranch With Carport	Eligible/Contributing
1827 S 625 West	Woods Cross	1965	Ranch With Carport	Eligible/Contributing
520 N 660 West	Woods Cross	1977	Ranch/Rambler (Gen.)	Eligible/Contributing
773 S 665 West	Woods Cross	1968	Ranch With Garage	Ineligible/Non-Contributing
793 S 665 West	Woods Cross	1968	Ranch With Garage	Ineligible/Non-Contributing
803 S 665 West	Woods Cross	1968	Ranch With Carport	Ineligible/Non-Contributing
823 S 665 West	Woods Cross	1968	Box Ranch	Eligible/Contributing

Address	City	Date	Style/Plan Type	NRHP Eligibility
843 S 665 West	Woods Cross	1968	Box Ranch	Eligible/Contributing
849 S 665 West	Woods Cross	1968	Ranch With Carport	Eligible/Contributing
883 S 665 West	Woods Cross	1968	Ranch With Garage	Ineligible/Non-Contributing
903 S 665 West	Woods Cross	1968	Ranch With Garage	Ineligible/Non-Contributing
923 S 665 West	Woods Cross	1969	Box Ranch	Eligible/Contributing
1021 S 675 West	Woods Cross	1974	Ranch With Carport	Ineligible/Non-Contributing
1041 S 675 West	Woods Cross	1973	Ranch With Carport	Eligible/Contributing
1061 S 675 West	Woods Cross	1973	Ranch With Carport	Eligible/Contributing
1081 S 675 West	Woods Cross	1973	Ranch With Carport	Ineligible/Non-Contributing
1289 S 675 West	Woods Cross	1974	Ranch/Rambler (Gen.)	Eligible/Contributing
1309 S 675 West	Woods Cross	1974	Ranch With Carport	Ineligible/Non-Contributing
1329 S 675 West	Woods Cross	1974	Ranch With Carport	Eligible/Contributing
1369 S 675 West	Woods Cross	1974	Ranch With Carport	Eligible/Contributing
1379 S 675 West	Woods Cross	1974	Ranch With Carport	Eligible/Contributing

Address	City	Date	Style/Plan Type	NRHP Eligibility
1389 S 675 West	Woods Cross	1974	Ranch With Carport	Ineligible/Non-Contributing
1397 S 675 West	Woods Cross	1973	Ranch With Carport	Eligible/Contributing
1417 S 675 West	Woods Cross	1973	Ranch With Carport	Ineligible/Non-Contributing
1437 S 675 West	Woods Cross	1973	Ranch With Carport	Ineligible/Non-Contributing
1447 S 675 West	Woods Cross	1973	Ranch With Carport	Eligible/Contributing
664 W 770 South	Woods Cross	1969	Ranch/Rambler (Gen.)	Eligible/Contributing
621 W 800 South	Woods Cross	1970	Late 20th C.: Other	Ineligible/Non-Contributing
2474 S 800 West	Woods Cross	1978	Late 20th C.: Other	Ineligible/Non-Contributing
601 W 900 South	Woods Cross	1972	Late 20th C.: Other	Ineligible/Non-Contributing
325 W 925 South	Farmington	1979	Ranch With Garage	Ineligible/Non-Contributing
669 W 925 South	Woods Cross	1969	Ranch With Garage	Eligible/Contributing
615 W Clark Street	Woods Cross	1956	Ranch With Carport	Ineligible/Non-Contributing
654 W Ellis Circle	Woods Cross	1979	Ranch With Garage	Eligible/Contributing
657 W Ellis Circle	Woods Cross	1979	Ranch With Garage	Eligible/Contributing

Address	City	Date	Style/Plan Type	NRHP Eligibility
667 W Ellis Circle	Woods Cross	1979	Ranch With Garage	Eligible/Contributing
2015 S Sorrento Drive	Woods Cross	1968	Ranch/Rambler (Gen.)	Eligible/Contributing
2114 S Sorrento Drive	Woods Cross	1966	Ranch With Carport	Ineligible/Non-Contributing
2165 S Sorrento Drive	Woods Cross	1967	Ranch With Carport	Ineligible/Non-Contributing
1543 S Sorrento Drive	Woods Cross	1979	Ranch With Garage	Eligible/Contributing
1583 S Sorrento Drive	Woods Cross	1979	Ranch With Garage	Eligible/Contributing
1584 S Sorrento Drive	Woods Cross	1979	Ranch With Garage	Eligible/Contributing
1763 S Sorrento Drive	Woods Cross	1979	Ranch With Garage	Ineligible/Non-Contributing
1775 S Sorrento Drive	Woods Cross	1979	Ranch With Garage	Eligible/Contributing
1793 S Sorrento Drive	Woods Cross	1979	Ranch With Garage	Eligible/Contributing
1814 S Sorrento Drive	Woods Cross	1979	Ranch With Garage	Eligible/Contributing
1823 S Sorrento Drive	Woods Cross	1979	Ranch With Garage	Eligible/Contributing
1844 S Sorrento Drive	Woods Cross	1979	Ranch With Carport	Eligible/Contributing
1875 S Sorrento Drive	Woods Cross	1968	Ranch With Garage	Eligible/Contributing

Address	City	Date	Style/Plan Type	NRHP Eligibility
1895 S Sorrento Drive	Woods Cross	1968	Ranch With Garage	Ineligible/Non-Contributing
1905 S Sorrento Drive	Woods Cross	1968	Ranch With Garage	Eligible/Contributing
1915 S Sorrento Drive	Woods Cross	1968	Ranch With Garage	Ineligible/Non-Contributing
1934 S Sorrento Drive	Woods Cross	1967	Ranch With Carport	Eligible/Contributing
1935 S Sorrento Drive	Woods Cross	1968	Ranch With Garage	Ineligible/Non-Contributing
1954 S Sorrento Drive	Woods Cross	1967	Ranch/Rambler (Gen.)	Eligible/Contributing
1955 S Sorrento Drive	Woods Cross	1968	Ranch With Carport	Eligible/Contributing
1965 S Sorrento Drive	Woods Cross	1968	Ranch With Carport	Eligible/Contributing
1974 S Sorrento Drive	Woods Cross	1967	Ranch With Carport	Ineligible/Non-Contributing
1975 S Sorrento Drive	Woods Cross	1968	Box Ranch	Eligible/Contributing
1984 S Sorrento Drive	Woods Cross	1967	Ranch With Carport	Eligible/Contributing
1985 S Sorrento Drive	Woods Cross	1968	Ranch With Garage	Eligible/Contributing
1994 S Sorrento Drive	Woods Cross	1967	Ranch With Carport	Eligible/Contributing
2005 S Sorrento Drive	Woods Cross	1968	Ranch With Garage	Ineligible/Non-Contributing

Address	City	Date	Style/Plan Type	NRHP Eligibility
2014 S Sorrento Drive	Woods Cross	1967	Ranch With Carport	Eligible/Contributing
2024 S Sorrento Drive	Woods Cross	1968	Ranch With Carport	Ineligible/Non-Contributing
2035 S Sorrento Drive	Woods Cross	1969	Ranch With Garage	Ineligible/Non-Contributing
2044 S Sorrento Drive	Woods Cross	1968	Ranch With Garage	Eligible/Contributing
2054 S Sorrento Drive	Woods Cross	1968	Ranch With Garage	Eligible/Contributing
2055 S Sorrento Drive	Woods Cross	1968	Ranch With Carport	Ineligible/Non-Contributing
2065 S Sorrento Drive	Woods Cross	1968	Ranch With Garage	Ineligible/Non-Contributing
2075 S Sorrento Drive	Woods Cross	1968	Ranch With Carport	Eligible/Contributing
2074 S Sorrento Drive	Woods Cross	1968	Ranch With Carport	Ineligible/Non-Contributing
2084 S Sorrento Drive	Woods Cross	1968	Ranch With Garage	Ineligible/Non-Contributing
2095 S Sorrento Drive	Woods Cross	1968	Ranch With Carport	Ineligible/Non-Contributing
2104 S Sorrento Drive	Woods Cross	1968	Ranch With Garage	Eligible/Contributing
2115 S Sorrento Drive	Woods Cross	1966	Box Ranch	Eligible/Contributing
2125 S Sorrento Drive	Woods Cross	1966	Box Ranch	Eligible/Contributing

Address	City	Date	Style/Plan Type	NRHP Eligibility
2135 S Sorrento Drive	Woods Cross	1967	Ranch With Carport	Ineligible/Non-Contributing
2144 S Sorrento Drive	Woods Cross	1967	Ranch With Carport	Eligible/Contributing
2145 S Sorrento Drive	Woods Cross	1967	Ranch With Carport	Eligible/Contributing
2155 S Sorrento Drive	Woods Cross	1967	Ranch With Carport	Eligible/Contributing
2164 S Sorrento Drive	Woods Cross	1965	Ranch/Rambler (Gen.)	Eligible/Contributing
2175 S Sorrento Drive	Woods Cross	1967	Ranch With Carport	Eligible/Contributing
2184 S Sorrento Drive	Woods Cross	1965	Ranch/Rambler (Gen.)	Eligible/Contributing
2195 S Sorrento Drive	Woods Cross	1965	Ranch/Rambler (Gen.)	Eligible/Contributing
2204 S Sorrento Drive	Woods Cross	1965	Ranch With Carport	Ineligible/Non-Contributing
2215 S Sorrento Drive	Woods Cross	1965	Ranch/Rambler (Gen.)	Ineligible/Non-Contributing
2224 S Sorrento Drive	Woods Cross	1965	Ranch With Carport	Ineligible/Non-Contributing
2225 S Sorrento Drive	Woods Cross	1965	Ranch With Carport	Ineligible/Non-Contributing
2235 S Sorrento Drive	Woods Cross	1965	Ranch/Rambler (Gen.)	Eligible/Contributing
2244 S Sorrento Drive	Woods Cross	1965	Ranch With Carport	Eligible/Contributing

Address	City	Date	Style/Plan Type	NRHP Eligibility
2255 S Sorrento Drive	Woods Cross	1965	Ranch/Rambler (Gen.)	Eligible/Contributing
2265 S Sorrento Drive	Woods Cross	1965	Ranch With Carport	Eligible/Contributing
2285 S Sorrento Drive	Woods Cross	1965	Ranch/Rambler (Gen.)	Eligible/Contributing
663 W 100 South	Salt Lake City	1971	Late 20th C.: Other Other Commercial/Public	Ineligible/Non-Contributing
770 W 100 South	Salt Lake City	1950	Early Ranch (Gen.)	Ineligible/Non-Contributing
772 W 100 South	Salt Lake City	1904	Late 20th C.: Other Shotgun	Eligible/Contributing
774 W 100 South	Salt Lake City	1900	Period Revival: Other Shotgun	Eligible/Contributing
776 W 100 South	Salt Lake City	1900	Late 20th C.: Other Shotgun	Eligible/Contributing
778-780 W 100 South	Salt Lake City	1906	Victorian Eclectic Double House	Eligible/Significant
803 W 100 South	Salt Lake City	1900	Victorian Eclectic Central Blk W/ Proj Bays	Eligible/Significant
950 W 1000 North	Salt Lake City	1958	Late 20th C.: Other Gas Station	Ineligible/Non-Contributing
921 W 1100 North	Salt Lake City	1969	Ranch/Rambler (Gen.) Other Apt./Hotel Plan	Eligible/Contributing
927 W 1100 North	Salt Lake City	1969	Ranch/Rambler (Gen.) Other Apt./Hotel Plan	Eligible/Contributing
949 W 1100 North	Salt Lake City	1928	Bungalow Bungalow	Ineligible/Non-Contributing

Address	City	Date	Style/Plan Type	NRHP Eligibility
758 W 1500 North	Salt Lake City	1947	Post WW11: Other Service Bay/Business	Eligible/Contributing
812 W 1500 North	Salt Lake City	1920	Homestead Temple-House	Ineligible/Non-Contributing
814 W 1500 North	Salt Lake City	1920	Minimal Traditional Box Bungalow	Eligible/Contributing
852 W 1500 North	Salt Lake City	1925	Late Gothic Revival Church/Meetinghouse	Eligible/Contributing
853 W 1500 North	Salt Lake City	1900	Victorian: Other Crosswing	Ineligible/Non-Contributing
859 W 1500 North	Salt Lake City	1925	Bungalow	Ineligible/Non-Contributing
865 W 1500 North	Salt Lake City	1919	Victorian Eclectic Central Blk W/ Proj Bays	Eligible/Contributing
871 W 1500 North	Salt Lake City	1940	Minimal Traditional WW11-Era Cottage	Ineligible/Non-Contributing
872 W 1500 North	Salt Lake City	1897	Victorian Eclectic Side Passage/Entry	Eligible/Significant
876 W 1500 North	Salt Lake City	1912	Bungalow	Eligible/Contributing
880 W 1500 North	Salt Lake City	1907	Victorian Eclectic Side Passage/Entry	Eligible/Contributing
885 W 1500 North	Salt Lake City	1890	Victorian Eclectic Foursquare (Box)	Ineligible/Non-Contributing
890 W 1500 North	Salt Lake City	1908	Victorian Eclectic Central Blk W/ Proj Bays	Eligible/Contributing
910 W 1500 North	Salt Lake City	1900	Victorian Eclectic Foursquare (Box)	Eligible/Contributing

Address	City	Date	Style/Plan Type	NRHP Eligibility
915 W 1500 North	Salt Lake City	1919	Early 20th C.: Other Period Revival: Other	Ineligible/Non-Contributing
918 W 1500 North	Salt Lake City	1964	Late 20th C.: Other Commercial/Public	Ineligible/Non-Contributing
850 W 1600 North	Salt Lake City	1958	Post WW11: Other Service Bay/Business	Eligible/Contributing
717 W 200 North	Salt Lake City	1892	Victorian Eclectic Side Passage/Entry	Ineligible/Non-Contributing
669 W 200 South	Salt Lake City	1965	Late 20th C.: Other Commercial/Public	Ineligible/Non-Contributing
703 W 200 South	Salt Lake City	1947	Post-War Modern Other Commercial/Public	Eligible/Contributing
716 W 200 South	Salt Lake City	1940	Other/Unclear Style 1-Part Block	Ineligible/Non-Contributing
728 W 200 South	Salt Lake City	1950	Post WW11: Other 1-Part Block	Eligible/Contributing
824 W 200 South	Salt Lake City	1905	Victorian Eclectic Side Passage/Entry	Eligible/Significant
826 W 200 South	Salt Lake City	1891	Queen Anne Crosswing	Eligible/Significant
848 W 200 South	Salt Lake City	1905	Victorian Eclectic Side Passage/Entry	Eligible/Significant
860 W 200 South	Salt Lake City	1905	Victorian Eclectic Side Passage/Entry	Eligible/Significant
864 W 200 South	Salt Lake City	1905	Victorian Eclectic Side Passage/Entry	Ineligible/Non-Contributing
1089 W 2180 North	Salt Lake City	1980	Late 20th C.: Other Other Commercial/Public	Eligible/Contributing

Address	City	Date	Style/Plan Type	NRHP Eligibility
704 W 300 North	Salt Lake City	1895	Victorian Eclectic Crosswing	Eligible/Contributing
710 W 300 North	Salt Lake City	1905	Victorian Eclectic Crosswing	Eligible/Contributing
714 W 300 North	Salt Lake City	1900	Victorian Eclectic Shotgun	Eligible/Contributing
715 W 300 North	Salt Lake City	1945	Post Modern Church/Meetinghouse	Eligible/Contributing
718 W 300 North	Salt Lake City	1900	Victorian Eclectic Shotgun	Ineligible/Non-Contributing
735 W 300 South	Salt Lake City	1972	Late 20th C.: Other Service Bay/Business	Eligible/Contributing
736 W 300 South	Salt Lake City	1950	Late 20th C.: Other Workshop	Ineligible/Non-Contributing
748 W 300 South	Salt Lake City	1969	Other/Unclear Style Workshop	Eligible/Contributing
869 W 300 South	Salt Lake City	1905	Victorian Eclectic Rectangular Block	Eligible/Significant
871 W 300 South	Salt Lake City	1905	Minimal Traditional Rectangular Block	Ineligible/Non-Contributing
873 W 300 South	Salt Lake City	1905	Victorian Eclectic Rectangular Block	Eligible/Contributing
874 W 300 South	Salt Lake City	1906	Victorian Eclectic Rectangular Block	Ineligible/Non-Contributing
875 W 300 South	Salt Lake City	1905	Victorian Eclectic Rectangular Block	Eligible/Contributing
877 W 300 South	Salt Lake City	1880	Classical: Other Hall-Parlor	Eligible/Contributing

Address	City	Date	Style/Plan Type	NRHP Eligibility
880 W 300 South	Salt Lake City	1906	Victorian Eclectic Rectangular Block	Eligible/Contributing
903 W 300 South	Salt Lake City	1950	Early Ranch (Gen.) Duplex (Apt.)	Eligible/Contributing
908 W 300 South	Salt Lake City	1910	Victorian Eclectic Rectangular Block	Eligible/Contributing
911 W 300 South	Salt Lake City	1904	Victorian Eclectic Rectangular Block	Ineligible/Non-Contributing
912 W 300 South	Salt Lake City	1893	Victorian Eclectic Rectangular Block	Eligible/Contributing
920 W 300 South	Salt Lake City	1900	Victorian Eclectic Rectangular Block	Ineligible/Non-Contributing
924 W 300 South	Salt Lake City	1905	Victorian Eclectic Rectangular Block	Eligible/Significant
730 W 375 South	Salt Lake City	1972	Other/Unclear Style Service Bay/Business	Eligible/Contributing
635 W 400 North	Salt Lake City	1930	Byzantine Rectangular Block	Ineligible/Non-Contributing
638 W 400 North	Salt Lake City	1905	Victorian Eclectic Crosswing	Eligible/Significant
709 W 400 North	Salt Lake City	1915	Bungalow Bungalow	Eligible/Contributing
710 W 400 North	Salt Lake City	1901	Victorian Eclectic Crosswing	Eligible/Contributing
714 W 400 North	Salt Lake City	1950	Early Ranch (Gen.) Early Ranch/Rambler	Eligible/Significant
717 W 400 North	Salt Lake City	1905	Victorian Eclectic Period Revival: Other	Eligible/Contributing

Address	City	Date	Style/Plan Type	NRHP Eligibility
503 W 400 South	Salt Lake City	1934	Art Deco 1-Part Block	Eligible/Contributing
533 W 400 South	Salt Lake City	1955	Late 20th C.: Other Warehouse	Ineligible/Non-Contributing
550 W 400 South	Salt Lake City	1977	Late 20th C.: Other Service Bay/Business	Eligible/Contributing
570 W 400 South	Salt Lake City	1954	Post WW11: Other Warehouse	Eligible/Contributing
745 W 400 South	Salt Lake City	1955	Modern: Other Warehouse	Eligible/Contributing
848 W 400 South	Salt Lake City	1955	Post WW11: Other 1-Part Block	Ineligible/Non-Contributing
852 W 400 South	Salt Lake City	1924	Bungalow	Eligible/Significant
843-853 W 400 South	Salt Lake City	1914	Neoclassical Row House	Eligible/Contributing
857 W 400 South	Salt Lake City	1911	Bungalow Foursquare (Box)	Ineligible/Non-Contributing
858 W 400 South	Salt Lake City	1921	Bungalow	Eligible/Contributing
859 W 400 South	Salt Lake City	1920	Bungalow	Eligible/Contributing
864 W 400 South	Salt Lake City	1930	Bungalow	Eligible/Contributing
554 N 400 West	Salt Lake City	1890	Victorian Eclectic Central Blk W/ Proj Bays	Eligible/Significant
558 N 400 West	Salt Lake City	1890	Italianate Crosswing	Eligible/Significant

Address	City	Date	Style/Plan Type	NRHP Eligibility
562 N 400 West	Salt Lake City	1905	Victorian Eclectic Central Blk W/ Proj Bays	Eligible/Significant
566 N 400 West	Salt Lake City	1910	Victorian Eclectic Double House	Eligible/Significant
572 N 400 West	Salt Lake City	1911	Bungalow	Eligible/Contributing
576 N 400 West	Salt Lake City	1911	Bungalow Double House	Eligible/Contributing
585 N 400 West	Salt Lake City	1945	Other/Unclear Style Commercial/Public	Ineligible/Non-contributing
615 N 400 West	Salt Lake City	1963	Late 20th C.: Other Warehouse	Eligible/Contributing
568 S 400 West	Salt Lake City	1965	Late 20th C.: Other Service Bay/Business	Eligible/Contributing
610 S 400 West	Salt Lake City	1969	Late 20th C.: Other Warehouse	Eligible/Contributing
1180 S 400 West	Salt Lake City	1956	Post-WWII: Other Service Bay/Business	Ineligible/Non-contributing
1230 S 400 West	Salt Lake City	1948	20th C. Commercial 1-Part Block	Ineligible/Non-contributing
646 W 500 North	Salt Lake City	1890	Victorian Eclectic Central Blk W/ Proj Bays	Eligible/Significant
633 W 500 North	Salt Lake City	1901	Victorian Eclectic Central Blk W/ Proj Bays	Eligible/Significant
643 W 500 North	Salt Lake City	1920	Bungalow	Eligible/Significant
723 W 500 North	Salt Lake City	1953	Early Ranch /Rambler	Eligible/Contributing

Address	City	Date	Style/Plan Type	NRHP Eligibility
505 W 500 South	Salt Lake City	1958	Post-WWII: Other Warehouse	Ineligible/Non-contributing
549 W 500 South	Salt Lake City	1944	Late 20th C.: Other Warehouse	Eligible/Contributing
844 W 500 South	Salt Lake City	1905	Victorian Eclectic Central Blk W/ Proj Bays	Ineligible/Non-contributing
560 N 500 West	Salt Lake City	1958	Late 20th C.: Other Factory	Eligible/Contributing
336 S 500 West	Salt Lake City	1946	Post-WWII: Other Comm./Industrial Block	Eligible/Significant
454 S 500 West	Salt Lake City	1968	Late 20th C.: Other Factory	Eligible/Contributing
601 S 500 West	Salt Lake City	1967	Late 20th C.: Other Warehouse	Ineligible/Non-contributing
616 S 500 West	Salt Lake City	1943	Early 21st C.: Other Factory	Ineligible/Non-contributing
920 S 500 West	Salt Lake City	1960	Late 20th C.: Other Warehouse	Ineligible/Non-contributing
988 S 500 West	Salt Lake City	1933	English Cottage	Ineligible/Non-contributing
995 S 500 West	Salt Lake City	1955	Late 20th C.: Other Warehouse	Eligible/Contributing
1007 S 500 West	Salt Lake City	1943	Post-WWII: Other Workshop	Eligible/Contributing
1020 S 500 West	Salt Lake City	1960	Contemporary Other Commercial/Public	Eligible/Contributing
1144 S 500 West	Salt Lake City	1956	Contemporary Other Commercial/Public	Ineligible/Non-contributing

Address	City	Date	Style/Plan Type	NRHP Eligibility
1178 S 500 West	Salt Lake City	1945	Post-WWII: Other Commercial/Public	Eligible/Contributing
1260 S 500 West	Salt Lake City	1978	Late 20th C.: Other Strip Mall	Eligible/Contributing
344 W 600 North	Salt Lake City	1903	Victorian Eclectic Double House	Eligible/Significant
350-352 W 600 North	Salt Lake City	1907	Victorian Eclectic Double House	Eligible/Significant
358 W 600 North	Salt Lake City	1923	Prairie School Bungalow	Eligible/Contributing
359 W 600 North	Salt Lake City	1894	Victorian Eclectic Central Blk W/ Proj Bays	Eligible/Contributing
364 W 600 North	Salt Lake City	1950	Post-WWII: Other Other Commercial/Public	Eligible/Contributing
365 W 600 North	Salt Lake City	1926	Bungalow	Eligible/Significant
371 W 600 North	Salt Lake City	1906	Victorian Eclectic Central Blk W/ Proj Bays	Eligible/Contributing
476 W 600 North	Salt Lake City	1958	Post-WWII: Other Warehouse	Eligible/Contributing
531 W 600 North	Salt Lake City	1975	Early 21st C.: Other Warehouse	Ineligible/Non-contributing
454 W 600 North	Salt Lake City	1950	Early 20th C.: Other Factory	Eligible/Contributing
804 W 600 North	Salt Lake City	1942	Early Ranch With Garage	Ineligible/Non-contributing
805 W 600 North	Salt Lake City	1947	Early Ranch With Garage	Eligible/Contributing

Address	City	Date	Style/Plan Type	NRHP Eligibility
812 W 600 North	Salt Lake City	1942	Early Ranch With Garage	Ineligible/Non-contributing
813 W 600 North	Salt Lake City	1950	Early Ranch With Garage	Eligible/Contributing
820 W 600 North	Salt Lake City	1942	Early Ranch With Garage	Ineligible/Non-contributing
826 W 600 North	Salt Lake City	1942	Early Ranch With Garage	Ineligible/Non-contributing
424 W 600 South	Salt Lake City	1960	Late 20th C.: Other Service Bay/Business	Eligible/Contributing
426 W 600 South	Salt Lake City	1912	Late 20th C.: Other Central Blk W/ Proj Bays	Ineligible/Non-contributing
440 W 600 South	Salt Lake City	1912	Victorian Eclectic 2-Part Block	Eligible/Contributing
450 W 600 South	Salt Lake City	1945	Post-War Modern Comm./Industrial Block	Eligible/Contributing
461 W 600 South	Salt Lake City	1971	Late 20th C.: Other Warehouse	Eligible/Contributing
470 W 600 South	Salt Lake City	1945	Post-War Modern Warehouse	Eligible/Contributing
537 W 600 South	Salt Lake City	1965	Late 20th C.: Other Commercial/Public	Eligible/Contributing
548 W 600 South	Salt Lake City	1972	Late 20th C.: Other Commercial/Public	Eligible/Contributing
651 W 600 South	Salt Lake City	1955	Late 20th C.: Other Warehouse	Eligible/Contributing
675 W 600 South	Salt Lake City	1980	Other/Unclear Style Warehouse	Ineligible/Non-contributing
423 N 600 West	Salt Lake City	1868	Victorian Eclectic Salt Box	Eligible/Significant

Address	City	Date	Style/Plan Type	NRHP Eligibility
427 N 600 West	Salt Lake City	1895	Victorian Eclectic Central Blk W/ Proj Bays	Eligible/Contributing
565 S 600 West	Salt Lake City	1971	Late 20th C.: Other Workshop	Eligible/Contributing
619 S 600 West	Salt Lake City	1941	Modern: Other Commercial/Public	Eligible/Contributing
939 S 700 West	Salt Lake City	1960	Post-War Modern Factory	Eligible/Contributing
753 W 700 North	Salt Lake City	1968	Mansard Other Residential Type	Ineligible/Non-contributing
135 N 700 West	Salt Lake City	1885	Other/Unclear Style Crosswing	Ineligible/Non-contributing
143 N 700 West	Salt Lake City	1905	Victorian Eclectic Central Blk W/ Proj Bays	Eligible/Significant
155 N 700 West	Salt Lake City	1904	Victorian Eclectic Central Blk W/ Proj Bays	Eligible/Contributing
161 N 700 West	Salt Lake City	1884	Victorian Eclectic Crosswing	Eligible/Significant
167 N 700 West	Salt Lake City	1901	Queen Anne Crosswing	Eligible/Significant
169 N 700 West	Salt Lake City	1893	Victorian Eclectic Central Blk W/ Proj Bays	Eligible/Significant
175 N 700 West	Salt Lake City	1887	Victorian Eclectic Crosswing	Eligible/Significant
247 N 700 West	Salt Lake City	1919	Bungalow	Eligible/Contributing
251 N 700 West	Salt Lake City	1919	Bungalow	Eligible/Contributing

Address	City	Date	Style/Plan Type	NRHP Eligibility
319 N 700 West	Salt Lake City	1900	Early 20th C.: Other Shotgun	Ineligible/Non-contributing
355 N 700 West	Salt Lake City	1966	Late 20th C.: Other Boxcar Apt.	Eligible/Contributing
365 N 700 West	Salt Lake City	1915	Victorian Eclectic Crosswing	Eligible/Contributing
371 N 700 West	Salt Lake City	1914	Bungalow Double House	Ineligible/Non-contributing
375 N 700 West	Salt Lake City	1895	Victorian Eclectic Crosswing	Eligible/Contributing
405 N 700 West	Salt Lake City	1894	Victorian Eclectic Crosswing	Eligible/Contributing
411 N 700 West	Salt Lake City	1890	Victorian Eclectic Central Blk W/ Proj Bays	Eligible/Significant
415 N 700 West	Salt Lake City	1890	Victorian Eclectic Central Blk W/ Proj Bays	Ineligible/Non-contributing
425 N 700 West	Salt Lake City	1953	Late 20th C.: Other Church/Meetinghouse	Ineligible/Non-contributing
437 N 700 West	Salt Lake City	1894	Victorian Eclectic Side Passage/Entry	Eligible/Contributing
445 N 700 West	Salt Lake City	1950	Box Ranch	Eligible/Contributing
449 N 700 West	Salt Lake City	1928	Clipped-Gable Cottage	Eligible/Contributing
461 N 700 West	Salt Lake City	1904	Victorian Eclectic Central Blk W/ Proj Bays	Eligible/Significant
463 N 700 West	Salt Lake City	1885	Victorian Eclectic Side Passage/Entry	Eligible/Significant

Address	City	Date	Style/Plan Type	NRHP Eligibility
471 N 700 West	Salt Lake City	1953	Oriental Revival Church/Meetinghouse	Ineligible/Non-contributing
412 S 700 West	Salt Lake City	1902	Late Victorian Commercial 1-Part Block	Eligible/Significant
501 S 700 West	Salt Lake City	1923	20th C. Commercial Factory	Eligible/Contributing
820 S 700 West	Salt Lake City	1949	Quonset Hut Factory	Eligible/Contributing
634 N 800 West	Salt Lake City	1968	Ranch/Rambler (Gen.) Fourplex (Apt.)	Eligible/Contributing
615 W 800 South	Salt Lake City	1960	Other/Unclear Style Factory	Eligible/Contributing
643 W 800 South	Salt Lake City	1965	Late 20th C.: Other Warehouse	Ineligible/Non-contributing
650 W 800 South	Salt Lake City	1960	Post-War Modern Warehouse	Eligible/Contributing
711 W 800 South	Salt Lake City	1952	Post-War Modern Warehouse	Eligible/Contributing
555 N 800 West	Salt Lake City	1947	Minimal Traditional WWII-Era Cottage W/Garage	Eligible/Contributing
562 N 800 West	Salt Lake City	1965	Late 20th C.: Other Boxcar Apt.	Eligible/Contributing
565 N 800 West	Salt Lake City	1950	Ranch With Garage	Eligible/Contributing
612 N 800 West	Salt Lake City	1948	Early Ranch /Rambler	Ineligible/Non-contributing
620 N 800 West	Salt Lake City	1950	Early Ranch /Rambler	Eligible/Contributing

Address	City	Date	Style/Plan Type	NRHP Eligibility
621 N 800 West	Salt Lake City	1942	Early Ranch With Garage	Ineligible/Non-contributing
626 N 800 West	Salt Lake City	1948	Early Ranch /Rambler	Ineligible/Non-contributing
629 N 800 West	Salt Lake City	1941	Early Ranch With Garage	Ineligible/Non-contributing
637 N 800 West	Salt Lake City	1942	Early Ranch With Garage	Ineligible/Non-contributing
640 N 800 West	Salt Lake City	1960	Ranch/Rambler (Gen.) Fourplex (Apt.)	Eligible/Contributing
651 N 800 West	Salt Lake City	1952	Early Ranch /Rambler	Eligible/Contributing
659 N 800 West	Salt Lake City	1952	Early Ranch With Garage	Eligible/Contributing
666 N 800 West	Salt Lake City	1906	Bungalow Bungalow	Ineligible/Non-contributing
679 N 800 West	Salt Lake City	1955	Contemporary	Ineligible/Non-contributing
669 N 800 West	Salt Lake City	1955	Contemporary	Eligible/Contributing
710 N 800 West	Salt Lake City	1980	Neo-Tudor/English Other Apt./Hotel Plan	Eligible/Contributing
45 S 800 West	Salt Lake City	1880	Victorian Eclectic Crosswing	Eligible/Significant
49 S 800 West	Salt Lake City	1900	Victorian Eclectic Central Blk W/ Proj Bays	Eligible/Significant
57 S 800 West	Salt Lake City	1905	Victorian Eclectic Crosswing	Eligible/Significant

Address	City	Date	Style/Plan Type	NRHP Eligibility
61 S 800 West	Salt Lake City	1896	Victorian Eclectic Side Passage/Entry	Ineligible/Non-contributing
124 S 800 West	Salt Lake City	1905	Victorian Eclectic Central Blk W/ Proj Bays	Eligible/Significant
132 S 800 West	Salt Lake City	1975	Late 20th C.: Other Warehouse	Eligible/Contributing
809 W 700 North	Salt Lake City	1972	Late 20th C.: Other Fourplex (Apt.)	Ineligible/Non-contributing
371 S 870 West	Salt Lake City	1914	Bungalow	Ineligible/Non-contributing
331 S 870 West	Salt Lake City	1901	Early 20th C.: Other Other Residential Type	Ineligible/Non-contributing
965 N 900 West	Salt Lake City	1950	Minimal Traditional WWII-Era Cottage	Ineligible/Non-contributing
680 W 900 South	Salt Lake City	1975	Late 20th C.: Other 1-Part Block	Eligible/Contributing
756 N 900 West	Salt Lake City	1973	Late 20th C.: Other Walk-Up Apt.	Ineligible/Non-Contributing
916 N 900 West	Salt Lake City	1962	Late 20th C.: Other Service Station	Eligible/Contributing
938 N 900 West	Salt Lake City	1958	Post-WWII: Other Supermarket	Ineligible/Non-Contributing
941 N 900 West	Salt Lake City	1951	Minimal Traditional WWII-Era Cottage	Ineligible/Non-Contributing
947 N 900 West	Salt Lake City	1950	Minimal Traditional WWII-Era Cottage	Eligible/Contributing
953 N 900 West	Salt Lake City	1950	Early Ranch With Garage	Eligible/Contributing

Address	City	Date	Style/Plan Type	NRHP Eligibility
957 N 900 West	Salt Lake City	1950	WWII-Era Cottage With Garage	Eligible/Contributing
971 N 900 West	Salt Lake City	1950	Minimal Traditional WWII-Era Cottage	Ineligible/Non-Contributing
981 N 900 West	Salt Lake City	1950	Minimal Traditional WWII-Era Cottage	Ineligible/Non-Contributing
1013 N 900 West	Salt Lake City	1953	Post-WWII: Other Supermarket	Ineligible/Non-Contributing
1025 N 900 West	Salt Lake City	1973	Late 20th C.: Other Motel	Ineligible/Non-Contributing
258 S 900 West	Salt Lake City	1900	Vitorian Eclectic Central Blk W/ Proj Bays	Eligible/Contributing
266-268 S 900 West	Salt Lake City	1900	Vitorian: Other Double House	Eligible/Significant
311 S 900 West	Salt Lake City	1940	English Cottage	Ineligible/Non-Contributing
319 S 900 West	Salt Lake City	1900	Vitorian Eclectic Central Blk W/ Proj Bays	Ineligible/Non-Contributing
321 S 900 West	Salt Lake City	1900	Vitorian Eclectic Crosswing	Ineligible/Non-Contributing
329 S 900 West	Salt Lake City	1930	Minimal Traditional Double House	Eligible/Contributing
333 S 900 West	Salt Lake City	1920	Bungalow	Ineligible/Non-Contributing
337 S 900 West	Salt Lake City	1920	Bungalow	Ineligible/Non-Contributing
341 S 900 West	Salt Lake City	1920	Bungalow	Ineligible/Non-Contributing

Address	City	Date	Style/Plan Type	NRHP Eligibility
347 S 900 West	Salt Lake City	1920	Bungalow	Eligible/Contributing
351 S 900 West	Salt Lake City	1920	Bungalow	Ineligible/Non-Contributing
355 S 900 West	Salt Lake City	1920	Bungalow	Ineligible/Non-Contributing
357 S 900 West	Salt Lake City	1910	Bungalow	Ineligible/Non-Contributing
363 S 900 West	Salt Lake City	1930	English Cottage	Eligible/Contributing
369 S 900 West	Salt Lake City	1910	Vitorian Eclectic Side Passage/Entry	Eligible/Significant
1441 N Beck Street	Salt Lake City	1942	Post-WWII: Other Workshop	Eligible/Contributing
1445 N Beck Street	Salt Lake City	1960	Late 20th C.: Other 2-Part Block	Eligible/Contributing
1450 N Beck Street	Salt Lake City	1927	Late 20th C.: Other 2-Part Block	Eligible/Contributing
1461 N Beck Street	Salt Lake City	1895	Late 20th C.: Other Apt./Hotel Plan	Eligible/Contributing
1483 N Beck Street	Salt Lake City	1952	Post-WWII: Other Service Bay/Business	Eligible/Contributing
1507 N Beck Street	Salt Lake City	1950	Post-WWII: Other Service Bay/Business	Eligible/Contributing
1616 N Beck Street	Salt Lake City	1973	Late 20th C.: Other Workshop	Eligible/Contributing
1621 N Beck Street	Salt Lake City	1952	Post-WWII: Other Service Bay/Business	Eligible/Contributing

Address	City	Date	Style/Plan Type	NRHP Eligibility
1630 N Beck Street	Salt Lake City	1974	Late 20th C.: Other Service Bay/Business	Eligible/Contributing
1635 N Beck Street	Salt Lake City	1895	Vitorian Eclectic Crosswing	Eligible/Contributing
1649 N Beck Street	Salt Lake City	1900	Vitorian Eclectic Crosswing	Eligible/Contributing
1661 N Beck Street	Salt Lake City	1960	Late 20th C.: Other Warehouse	Ineligible/Non-Contributing
1675 N Beck Street	Salt Lake City	1922	Late 20th C.: Other Warehouse	Ineligible/Non-Contributing
1729 N Beck Street	Salt Lake City	1921	Post-WWII: Other Motel	Eligible/Contributing
1737 N Beck Street	Salt Lake City	1919	Late 20th C.: Other Commercial/Public	Ineligible/Non-Contributing
1775 N Beck Street	Salt Lake City	1950	Late 20th C.: Other Service Station	Eligible/Contributing
1817 N Beck Street	Salt Lake City	1963	20th C. Commercial Service Bay/Business	Ineligible/Non-Contributing
1605 N Chicago Street	Salt Lake City	1959	Late 20th C.: Other Service Bay/Business	Ineligible/Non-Contributing
1647 N Chicago Street	Salt Lake City	1935	Early 20th C.: Other Residential Type	Ineligible/Non-Contributing
1665 N Chicago Street	Salt Lake City	1913	Late 20th C.: Other Bungalow	Ineligible/Non-Contributing
1725 N Chicago Street	Salt Lake City	1956	Post-WWII: Other Commercial/Public	Eligible/Contributing
1775 N Chicago Street	Salt Lake City	1966	Late 20th C.: Other Service Bay/Business	Ineligible/Non-Contributing

Address	City	Date	Style/Plan Type	NRHP Eligibility
578 N Dexter Street	Salt Lake City	1908	Bungalow	Ineligible/Non-Contributing
1554 N Dexter Street	Salt Lake City	1907	Bungalow	Ineligible/Non-Contributing
834 W Duluth Avenue	Salt Lake City	1900	Vitorian: Other Foursquare (Box)	Ineligible/Non-Contributing
853 W Duluth Avenue	Salt Lake City	1919	Bungalow	Eligible/Contributing
871 W Duluth Avenue	Salt Lake City	1915	Vitorian Eclectic Crosswing	Ineligible/Non-Contributing
889 W Duluth Avenue	Salt Lake City	1917	Vitorian Eclectic Central Blk W/ Proj Bays	Ineligible/Non-Contributing
917 W Duluth Avenue	Salt Lake City	1964	Late 20th C.: Other Commercial/Public	Ineligible/Non-Contributing
988 W Dupont Avenue	Salt Lake City	1956	Ranch/Rambler (Gen.)	Eligible/Contributing
996 W Dupont Avenue	Salt Lake City	1956	Ranch With Carport	Eligible/Contributing
343 N Edmonds Place	Salt Lake City	1900	Vitorian Eclectic Side Passage/Entry	Ineligible/Non-Contributing
362 N Edmonds Place	Salt Lake City	1953	Early Ranch/Rambler	Ineligible/Non-Contributing
805 W Everett Avenue	Salt Lake City	1957	Late 20th C.: Other Warehouse	Eligible/Contributing
854 W Everett Avenue	Salt Lake City	1924	Bungalow	Ineligible/Non-Contributing
866 W Everett Avenue	Salt Lake City	1919	Bungalow	Eligible/Contributing

Address	City	Date	Style/Plan Type	NRHP Eligibility
870 W Everett Avenue	Salt Lake City	1886	Vitorian: Other English Cottage	Eligible/Contributing
878 W Everett Avenue	Salt Lake City	1890	Vitorian: Other Side Passage/Entry	Eligible/Contributing
882 W Everett Avenue	Salt Lake City	1920	Early 20th C.: Other Residential Type	Ineligible/Non-Contributing
637 W Girard Avenue	Salt Lake City	1961	Modern: Other Workshop	Eligible/Contributing
640 W Girard Avenue	Salt Lake City	1978	Late 20th C.: Other Service Bay/Business	Eligible/Contributing
528 N Grant Street	Salt Lake City	1910	Vitorian: Other English Cottage	Ineligible/Non-Contributing
532 N Grant Street	Salt Lake City	1910	Bungalow Double House	Ineligible/Non-Contributing
542 N Grant Street	Salt Lake City	1915	Bungalow	Eligible/Significant
546 N Grant Street	Salt Lake City	1975	Late 20th C.: Other Apt./Hotel Plan	Ineligible/Non-Contributing
557 N Grant Street	Salt Lake City	1905	Vitorian Eclectic Central Blk W/ Proj Bays	Eligible/Significant
561 N Grant Street	Salt Lake City	1905	Vitorian Eclectic Side Passage/Entry	Eligible/Contributing
665 N Grant Street	Salt Lake City	1945	Minimal Traditional WWII-Era Cottage	Ineligible/Non-Contributing
647 N Grant Street	Salt Lake City	1914	Bungalow	Eligible/Contributing
161 S Jeremy Street	Salt Lake City	1924	Bungalow	Ineligible/Non-Contributing

Address	City	Date	Style/Plan Type	NRHP Eligibility
708 W North Temple	Salt Lake City	1940	Modern: Other 1-Part Block	Ineligible/Non-Contributing
715 W North Temple	Salt Lake City	1975	Late 20th C.: Other Motel	Ineligible/Non-Contributing
858 W Pacific Avenue	Salt Lake City	1939	English Cottage	Eligible/Significant
723 W Pacific Avenue	Salt Lake City	1951	Post-War Modern Other Commercial/Public	Eligible/Significant
730 W Pacific Avenue	Salt Lake City	1904	Other/Unclear Style Warehouse	Eligible/Significant
744 W Pacific Avenue	Salt Lake City	1913	Victorian Eclectic Side Passage/Entry	Ineligible/Non-Contributing
745 W Pacific Avenue	Salt Lake City	1954	Late 20th C.: Other Commercial/Public	Eligible/Contributing
748 W Pacific Avenue	Salt Lake City	1913	Victorian Eclectic Side Passage/Entry	Ineligible/Non-Contributing
844 W Pacific Avenue	Salt Lake City	1940	Late 20th C.: Other Residential Type	Ineligible/Non-Contributing
843-845 W Pacific Avenue	Salt Lake City	1935	Early 20th C.: Other Double House	Eligible/Contributing
847-851 W Pacific Avenue	Salt Lake City	1935	Early 20th C.: Other Double House	Eligible/Contributing
852 W Pacific Avenue	Salt Lake City	1940	Minimal Traditional WWII-Era Cottage	Ineligible/Non-Contributing
975 N Poinsettia Drive	Salt Lake City	1951	Early Ranch/Rambler	Ineligible/Non-Contributing
976 N Poinsettia Drive	Salt Lake City	1951	Early Ranch/Rambler	Eligible/Contributing

Address	City	Date	Style/Plan Type	NRHP Eligibility
983 N Poinsettia Drive	Salt Lake City	1951	Early Ranch/Rambler	Eligible/Significant
984 N Poinsettia Drive	Salt Lake City	1951	Early Ranch/Rambler	Eligible/Contributing
571 N Pugsley Street	Salt Lake City	1912	Vitorian Eclectic Central Blk W/ Proj Bays	Eligible/Contributing
575 N Pugsley Street	Salt Lake City	1912	Vitorian Eclectic Side Passage/Entry	Ineligible/Non-Contributing
630 N 400 West	Salt Lake City	1970	Late 20th C.: Other Warehouse	Ineligible/Non-Contributing
738 W South Temple	Salt Lake City	1972	Late 20th C.: Other Commercial/Public	Eligible/Contributing
742 W South Temple	Salt Lake City	1964	Late 20th C.: Other Commercial/Public	Eligible/Contributing
976 N Victoria Way	Salt Lake City	1951	Early Ranch/Rambler	Eligible/Contributing
984 N Victoria Way	Salt Lake City	1951	Early Ranch/Rambler	Eligible/Contributing
1014 N Victoria Way	Salt Lake City	1913	Vitorian Eclectic Central Blk W/ Proj Bays	Ineligible/Non-Contributing
1027 N Victoria Way	Salt Lake City	1954	Late 20th C.: Other Warehouse	Eligible/Significant
1041 N Victoria Way	Salt Lake City	1913	Other/Unclear Style English Cottage	Ineligible/Non-Contributing
1054 N Victoria Way	Salt Lake City	1963	Late 20th C.: Other Fourplex (Apt.)	Eligible/Contributing
1070 N Victoria Way	Salt Lake City	1963	Late 20th C.: Other Fourplex (Apt.)	Eligible/Contributing

Address	City	Date	Style/Plan Type	NRHP Eligibility
1104 N Victoria Way	Salt Lake City	1956	Ranch/Rambler (Gen.)	Ineligible/Non-Contributing
1105 N Victoria Way	Salt Lake City	1956	Ranch/Rambler (Gen.)	Ineligible/Non-Contributing
1112 N Victoria Way	Salt Lake City	1956	Ranch/Rambler (Gen.)	Eligible/Contributing
1113 N Victoria Way	Salt Lake City	1956	Ranch/Rambler (Gen.)	Ineligible/Non-Contributing
1120 N Victoria Way	Salt Lake City	1956	Ranch/Rambler (Gen.)	Ineligible/Non-Contributing
1121 N Victoria Way	Salt Lake City	1956	Ranch/Rambler (Gen.)	Eligible/Contributing
1126 N Victoria Way	Salt Lake City	1956	Ranch/Rambler (Gen.)	Eligible/Contributing
1129 N Victoria Way	Salt Lake City	1956	Ranch/Rambler (Gen.)	Ineligible/Non-Contributing
1134 N Victoria Way	Salt Lake City	1956	Ranch/Rambler (Gen.)	Eligible/Contributing
1142 N Victoria Way	Salt Lake City	1956	Ranch/Rambler (Gen.)	Eligible/Contributing
1150 N Victoria Way	Salt Lake City	1956	Ranch/Rambler (Gen.)	Eligible/Contributing
1160 N Victoria Way	Salt Lake City	1956	Ranch/Rambler (Gen.)	Ineligible/Non-Contributing
1168 N Victoria Way	Salt Lake City	1956	Ranch/Rambler (Gen.)	Eligible/Contributing
1176 N Victoria Way	Salt Lake City	1956	Ranch/Rambler (Gen.)	Ineligible/Non-Contributing

Address	City	Date	Style/Plan Type	NRHP Eligibility
1186 N Victoria Way	Salt Lake City	1956	Ranch/Rambler (Gen.)	Eligible/Contributing
1200 N Victoria Way	Salt Lake City	1956	Ranch/Rambler (Gen.)	Eligible/Contributing
1204 N Victoria Way	Salt Lake City	1956	Ranch/Rambler (Gen.)	Eligible/Contributing
1212 N Victoria Way	Salt Lake City	1956	Ranch/Rambler (Gen.)	Eligible/Contributing
1228 N Victoria Way	Salt Lake City	1956	Ranch/Rambler (Gen.)	Eligible/Contributing
1236 N Victoria Way	Salt Lake City	1956	Ranch/Rambler (Gen.)	Eligible/Contributing
1244 N Victoria Way	Salt Lake City	1956	Ranch/Rambler (Gen.)	Eligible/Contributing
1252 N Victoria Way	Salt Lake City	1956	Ranch/Rambler (Gen.)	Eligible/Contributing
1260 N Victoria Way	Salt Lake City	1956	Ranch/Rambler (Gen.)	Eligible/Contributing
1274 N Victoria Way	Salt Lake City	1956	Ranch/Rambler (Gen.)	Eligible/Contributing
1282 N Victoria Way	Salt Lake City	1956	Ranch/Rambler (Gen.)	Eligible/Contributing
1290 N Victoria Way	Salt Lake City	1956	Ranch/Rambler (Gen.)	Eligible/Contributing
1298 N Victoria Way	Salt Lake City	1956	Perpendicular Ranch	Eligible/Contributing
1306 N Victoria Way	Salt Lake City	1956	Ranch/Rambler (Gen.)	Eligible/Contributing

Address	City	Date	Style/Plan Type	NRHP Eligibility
1316 N Victoria Way	Salt Lake City	1956	Ranch/Rambler (Gen.)	Eligible/Contributing
1324 N Victoria Way	Salt Lake City	1956	Ranch/Rambler (Gen.)	Eligible/Contributing
1332 N Victoria Way	Salt Lake City	1956	Ranch/Rambler (Gen.)	Eligible/Contributing
1220 N Victoria Way	Salt Lake City	1956	Ranch/Rambler (Gen.)	Eligible/Contributing
775 N Warm Springs Rd.	Salt Lake City	1960	Late 20th C.: Other Warehouse	Ineligible/Non-Contributing
825 N Warm Springs Rd.	Salt Lake City	1953	Quonset Hut	Eligible/Contributing
1935 N Warm Springs Rd.	Salt Lake City	1975	Late 20th C.: Other Warehouse	Eligible/Contributing
2001 N Warm Springs Rd.	Salt Lake City	1972	Late 20th C.: Other Warehouse	Ineligible/Non-Contributing
2151 N Warm Springs Rd.	Salt Lake City	1978	Late 20th C.: Other Warehouse	Ineligible/Non-Contributing
1492 Shepard Lane	Farmington	1956	Landscape (Golf Course)	Eligible/Contributing
402 W 400 North	Bountiful	1895	Victorian Eclectic Central Blk W/ Proj Bays	Eligible/Contributing
392 W 400 North	Bountiful	1951	Early Ranch/Rambler	Eligible/Contributing
386 W 400 North	Bountiful	1910	Victorian Eclectic Bungalow	Ineligible/Non-Contributing
350 W 400 North	Bountiful	1868	Classical: Other Central Passage	Eligible/Contributing

Address	City	Date	Style/Plan Type	NRHP Eligibility
365 W 400 North	Bountiful	1961	Ranch With Carport	Eligible/Contributing
375 W 400 North	Bountiful	1957	Ranch With Carport	Eligible/Contributing
403 W 400 North	Bountiful	1964	Ranch/Rambler (Gen.) Other Apt./Hotel Plan	Eligible/Contributing
415 W 400 North	Bountiful	1940	Minimal Traditional WWII-Era Cottage	Ineligible/Non-Contributing
794 W 770 South	Woods Cross	1964	Box Ranch With Carport	Eligible/Contributing
374 S 500 West	Bountiful	1878	Cemetery	Eligible/Contributing
350 S 500 West	Bountiful	1946	Early 21st C.: Other Stripmall	Ineligible/Non-Contributing
325 S 500 West	Bountiful	1953	Late 20th C.: Other Stripmall	Ineligible/Non-Contributing
620 S 500 West	Bountiful	1964	Late 20th C.: Other Service Bay/Business	Ineligible/Non-Contributing
640 S 500 West	Bountiful	1980	Early 21st C.: Other Service Bay/Business	Ineligible/Non-Contributing
575 S 500 West	Bountiful	1943	Minimal Traditional WWII-Era Cottage	Eligible/Contributing
595 W 2600 South	Bountiful	1975	Late 20th C.: Other Restaurant	Ineligible/Non-Contributing
2520 S 500 West	Bountiful	1980	Late 20th C.: Other Apt./Hotel Plan	Eligible/Contributing
535 N Main Street	North Salt Lake	1973	Split Entry (Gen.) Duplex (Apt.)	Ineligible/Non-Contributing

Address	City	Date	Style/Plan Type	NRHP Eligibility
55 E 350 North	North Salt Lake	1980	Late 20th C.: Other Church/Meetinghouse	Eligible/Contributing
380 N Main Street	North Salt Lake	1910	Classical: Other Hall-Parlor	Eligible/Contributing
225 W Center Street	North Salt Lake	1950	Post-WWII: Other Warehouse Comm./Industrial Block	Eligible/Contributing
1264 N Beck Street	Salt Lake City	1950	Other/Unclear Style Commercial/Public	Eligible/Contributing
1234 N Beck Street	Salt Lake City	1931	Other/Unclear Style Comm./Industrial Block	Eligible/Contributing
1212 N Beck Street	Salt Lake City	1958	Late 20th C.: Other Workshop	Eligible/Contributing
1200-1204 N Beck Street	Salt Lake City	1955	Post-WWII: Other Warehouse	Eligible/Contributing
1180 N Beck Street	Salt Lake City	1955	Early 21st C.: Other Commercial/Public	Ineligible/Non-Contributing
840 N Beck Street	Salt Lake City	1921	Spanish Colonial Revival Other Recreation Structure	Eligible/Significant
631 N 300 West	Salt Lake City	1911	Victorian Eclectic Other Early 21st C. Type	Ineligible/Non-Contributing
629 N 300 West	Salt Lake City	1908	Victorian Eclectic Central Blk W/ Proj Bays	Eligible/Contributing
613 N 300 West	Salt Lake City	1905	Bungalow	Eligible/Contributing
605 N 300 West	Salt Lake City	1980	Late 20th C.: Other Workshop	Eligible/Contributing
318 W 600 North	Salt Lake City	1905	Bungalow	Eligible/Contributing

Address	City	Date	Style/Plan Type	NRHP Eligibility
324-326 W 600 North	Salt Lake City	1922	Bungalow Double House	Eligible/Contributing
328 W 600 North	Salt Lake City	1903	Victorian Eclectic Double House	Ineligible/Non-Contributing
332 W 600 North	Salt Lake City	1903	Victorian Eclectic Double House	Ineligible/Non-Contributing
633 N 400 West	Salt Lake City	1964	Late 20th C.: Other Commercial/Public	Ineligible/Non-Contributing
624 W 500 North	Salt Lake City	1920	Bungalow	Eligible/Contributing
625 W 500 North	Salt Lake City	1880	Greek Revival Crosswing	Eligible/Contributing
626 W 400 North	Salt Lake City	1934	Clipped-Gable Cottage	Eligible/Contributing
634-636 W 400 North	Salt Lake City	1926	Bungalow Double House	Eligible/Contributing
627 W 400 North	Salt Lake City	1909	Victorian Eclectic Side Passage/Entry	Eligible/Contributing
631 W 400 North	Salt Lake City	1919	Bungalow	Ineligible/Non-Contributing
50 N 400 West	Farmington	1948	Rustic Monument	Eligible/Contributing
671 S 200 West	Farmington	1976	Neo-Spanish/Mediter. Ranch With Garage	Eligible/Contributing
649 W Creek View Road	Centerville	1980	Split-Entry With Garage	Eligible/Contributing
445 N 1100 West	Centerville	1976	Late 20th C.: Other Warehouse	Eligible/Contributing

Address	City	Date	Style/Plan Type	NRHP Eligibility
980 N 600 West	West Bountiful	1979	Split-Entry With Carport	Ineligible/Non-Contributing
393 S 800 West	Woods Cross	1955	Other/Unclear Style Other Commercial/Public	Eligible/Contributing
482 N Frontage Road	North Salt Lake	1978	Late 20th C.: Other Duplex (Apt.)	Eligible/Contributing
1942 N Beck Street	Salt Lake City	1979	Late 20th C.: Other Warehouse	Eligible/Contributing
1670 N Beck Street	Salt Lake City	1964	Late 20th C.: Other Workshop	Eligible/Contributing
875 W Everett Avenue	Salt Lake City	1953	Late 20th C.: Other Workshop	Eligible/Contributing
362 N Edmunds Place	Salt Lake City	1953	Early Ranch/Rambler	Eligible/Contributing

CONSULTATION EFFORTS

Native American consultation was initiated through letters sent to the Ute Indian Tribe of the Uintah and Ouray Reservation, Shoshone-Bannock Tribes, Eastern Shoshone Tribe of the Wind River Reservation, Northwestern Band of Shoshone Nation, Confederated Tribes of the Goshute Reservation, Skull Valley Band of Goshute (sent March 18, 2022). Consultation letters were also sent to the Salt Lake Certified Local Government representatives for Bountiful City, Centerville City, Farmington City, Salt Lake County, Salt Lake City; Preservation Utah; the Clark Lane Historical Preservation Association; and the Utah Professional Archaeological Council (sent March 18, 2022). Of these, the Centerville, Salt Lake County and Clark Lane Historical Preservation Association responded with a desire to participate as a consulting party under 36 CFR 800.3. These parties will be afforded an opportunity to comment on the determinations of eligibility described in this document.

Open house-style public meetings have been held during the NEPA scoping and alternatives development stages. Additional public meetings and notifications will be scheduled when the draft EIS is released, which will describe any effects to historic properties.

SUMMARY

To summarize, UDOT has determined that 10 archaeological sites within the APE for this project are eligible for the NRHP. The portion of 4 of these sites within the APE have been designated as not contributing to the eligibility of the site as a whole. UDOT has also determined that 422 architectural properties within the APE for this project are eligible for the NRHP.

The environmental review, consultation, and other actions required by applicable Federal environmental laws for this project are being, or have been, carried out by UDOT pursuant to 23 USC §327 and a Memorandum of Understanding dated January 17, 2017, and executed by FHWA and UDOT.

Please review this document and, providing you agree with the findings contained herein, provide written concurrence. Should you have any questions or need additional information, please feel free to contact Liz Robinson at 801-910-2035 or lizrobinson@utah.gov

Sincerely,



Liz Robinson, M.A., RPA
Cultural Resources Program Manager
UDOT Environmental Services



David Amott
Architectural Historian
UDOT Environmental Services

Enclosures

cc: Tiffany Pocock, Project Manager
Brandon Weston, Environmental Manager

This page is intentionally left blank



Spencer J. Cox
Governor

Deidre M. Henderson
Lieutenant Governor



Christopher Merritt
State Historic Preservation Officer
Utah State Historic Preservation Office

March 22, 2023

Jill Remington Love
Executive Director
Utah Department of Cultural
and Community Engagement

Liz Robinson
Cultural Resources Program Manager
Utah Dept of Transportation (UDOT)
4501 Constitution Blvd
Salt Lake City, UT 84119

RE: PIN 18857_I-15 600N-Farmington EIS

For future correspondence, please reference Case No. 23-0339

Dear Ms. Robinson,

The Utah State Historic Preservation Office received your submission and request for our comment on the above-referenced project on March 17, 2023. Based on the information provided to our office, we offer the following comments on the DOE:

We concur with your determinations of eligibility for the archaeological resources and the architectural properties, with the following two exceptions:

- 1) 367 W. State Street, Farmington (Hyrum Don Carlos and Anne Clark House): Although the property has been altered, it is the Utah SHPO's opinion that it retains enough integrity to be considered a contributing resource within the Farmington Clark Lane Historic District.
- 2) 575 N. Pugsley Street, Salt Lake City: The building is currently listed as a contributing resource within the Capitol Hill Historic District, and was last surveyed in 2019, it is the Utah SHPO's opinion that the 2019 Eligible rating is still applicable.

Also, were features such as bridges, ditches, culverts, etc. taken into consideration as part of the architectural surveys, especially within the existing historic districts?

We appreciate your efforts of taking historic properties into account as you plan this undertaking. This information is provided to assist with Section 106 responsibilities as per §36CFR800. If you have questions, please contact me at (801) 245-7239 or by email at clhansen@utah.gov.

Sincerely,

Christopher Hansen
Preservation Planner/Utah SHPO

This page is intentionally left blank



State of Utah

SPENCER J. COX
Governor

DEIDRE M. HENDERSON
Lieutenant Governor

DEPARTMENT OF TRANSPORTATION

CARLOS M. BRACERAS, P.E.
Executive Director

TERIANNE S. NEWELL, P.E.
Deputy Director of Planning and Investment

LISA J. WILSON, P.E.
Deputy Director of Engineering and Operations

July 25, 2023

Mr. Chris Hansen
Senior Historic Preservation Specialist
Utah Division of State History
3760 Highland Dr.
Millcreek, UT 84106

RE: UDOT Project No. S-I157(369)309; I-15 600N to Farmington EIS, Salt Lake and Davis Counties, Utah (PIN 18857).

Finding of Adverse Effect

Dear Mr. Hansen:

The Utah Department of Transportation (UDOT) is preparing to undertake the subject environmental impact statement (EIS). In accordance with Parts 3.1.1 and 3.2 of the *Memorandum of Understanding Between the Federal Highway Administration and the Utah Department of Transportation Concerning State of Utah's Participation in the Surface Transportation Project Delivery Program Pursuant to 23 USC §327* (renewed May 26, 2022), the UDOT assumes responsibility, assigned by the Federal Highway Administration (FHWA), for ensuring compliance with Section 106 of the NHPA and with Section 4(f) of the DOT Act of 1966, as amended. Also in accordance with the *Third Amended Programmatic Agreement among the FHWA, the Utah State Historic Preservation Officer, the Advisory Council on Historic Preservation, the USACE Sacramento District, and the UDOT Regarding Section 106 Implementation for Federal-Aid Transportation Projects in the State of Utah* (executed August 23, 2017), Section 106 of the National Historic Preservation Act of 1966, as amended (54 U.S.C. § 300101 et seq.), and U.C.A.9-8-404, the UDOT has taken into account the effects of this undertaking on historic properties and is affording the Utah State Historic Preservation Officer (SHPO) an opportunity to comment on the undertaking.

PROJECT DESCRIPTION

UDOT is preparing an EIS to replace aging infrastructure and improve mobility on I-15 between 600 South in Salt Lake City and the I-15/U.S. 89/Legacy Parkway interchange in Farmington. The EIS will also evaluate potential improvements to interchanges (600 South, I-80 West, 600 North, 1000 North, 2300 North, Beck Street/U.S. 89, 2600 South, 500 South, 400 North, Parrish Lane, 200 West, and I-15/U.S. 89/Legacy Parkway), local cross-streets, and connections to transit and cyclist/pedestrian facilities. The proposed study area is the APE for this project.

UDOT previously consulted with the SHPO on the determination of eligibility (DOE) for architectural and archaeological resources. SHPO provided conditional concurrence on March 22, 2023 (Case No. 23-0339). This document is provided as consultation on the finding of effect for historic properties within the APE as well as reporting on limited additional surveys.

Project Alternatives

The Action Alternative includes the five general-purpose lane and one high-occupancy/toll lane mainline concept combined with the concepts for each of the five geographic areas that passed Level 1 and Level 2 screening. The Action Alternative also includes the following subarea options:

- Farmington 400 West Option
- Farmington State Street Option
- Bountiful 400 North – Northern Option
- Bountiful 400 North – Southern Option
- Bountiful 500 South – Northern Option
- Bountiful 500 South – Southern Option
- Salt Lake City 1000 North – Northern Option
- Salt Lake City 1000 North – Southern Option

Additional information about the project alternatives can be found at: <https://i15eis.udot.utah.gov/study-materials-and-documents/>.

APE and Resource Surveys

The APE for cultural resources includes the proposed footprint of all active alternatives as well as all adjoining parcels. The entire APE was evaluated for cultural resources, as reported in the DOE document. As the project alternatives continue to be refined, additional surveys were conducted for small areas outside of the APE and are reported here. The additional archaeological survey was conducted by Horrocks Engineers under State Antiquities Project Number U23HX0372, the results of which are reported in *Supplementary Areas for the I-15; 600 North to Farmington Environmental Impact Study*. An intensive-level pedestrian survey was conducted using 15 meter transects to identify archaeological resources, and areas that did not qualify for intensive-level survey were investigated at a reconnaissance level. Two archaeological sites were identified (42DV99 and 42DV87/42SL300), which were previously reported in the DOE, and only 42DV87/42SL300 was updated with additional segments of the railroad. No properties with historic architecture were identified in these additional survey areas.

Project impacts to archaeological sites are described in Table 1 and impacts to properties of historic architecture are described in Table 2. Only properties that are eligible for the NRHP are listed; all sites and buildings that have been determined as not eligible to the NRHP have been determined to have a finding of No Historic Properties Affected.

In response to this project's DOE document sent on March 17, 2023 (Case No. 23-0339), UDOT was asked by Utah's State Historic Preservation Office to change determinations of National Register eligibility from "ineligible" to "eligible" for the following two properties:

1. 367 W. State Street, Farmington (Hyrum Don Carlos and Anne Clark House)
2. 575 N. Pugsley Street, Salt Lake City

In response to this request, UDOT made these determination changes. UDOT was also asked to verify that bridges, ditches, culverts and other similar features found within this project's APE were properly documented. Additional surveys described above were conducted to ensure these features' documentation.

ARCHAEOLOGICAL RESOURCES

A total of 20 archaeological sites were identified within the APE, 10 of which are eligible for the NRHP (Table 1). However, usually due to reduced historical integrity, a portion of 4 of these sites within the APE have been designated as not contributing to the eligibility of the site as a whole. Three sites (42DV86/42SL293, 42DV87/42SL300, and 42SL729) will be impacted by every alternative and the project was found to have No Adverse Effect.

ARCHITECTURAL PROPERTIES

A historic structures survey conducted for the I-15 project identified previously documented buildings and structures as well as other buildings and structures that could be eligible for listing in the NRHP. Fifty-six of the 328 previously documented buildings and structures had been demolished. Ultimately, 433 structures in the APE were determined to be eligible for listing in the NRHP. Of these, 381 structures are recommended as eligible/contributing (EC) and 52

structures are recommended as eligible/significant (ES) under the Utah Division of State History's rating system. To summarize the project impacts on historic structures:

North Segment Impacts

- The impacts to architectural resources in the north segment would be the same for both the Farmington 400 West Option and the Farmington State Street Option. Both of these options would have an adverse effect on one architectural resource (399 W. State Street in Farmington) and would have no adverse effect on 7 architectural resources. The adverse effect on 399 W. State Street in Farmington and the potential loss of trees on State Street east of 400 West would also be considered an adverse effect on the Clark Lane Historical District.

North Central Segment Impacts

- Bountiful 400 North – Northern Option Impacts. This option would have an adverse effect on 444 West 400 North in Bountiful and would have no adverse effect on 13 architectural resources.
- Bountiful 400 North – Southern Option Impacts. This option would have an adverse effect on 433 West 400 North in Bountiful and would have no adverse effect on 13 architectural resources.

South Central Segment Impacts

- Bountiful 500 South – Northern Option Impacts. This option would have no adverse effect on 15 architectural resources.
- Bountiful 500 South – Southern Option Impacts. This option would have an adverse effect on 453 West 500 South in Bountiful and would have no adverse effect on 14 architectural resources.

South Segment Impacts

- The impacts to architectural resources in the south segment would be the same for both the Salt Lake City 1000 North – Northern Option and the Salt Lake City 1000 North – Southern Option. Both of these options would have an adverse effect on two architectural resources (U.S. Bank at 1090 North 500 East in North Salt Lake and a Quonset hut at 825 N. Warm Springs Road in Salt Lake City) and would have no adverse effect on 70 architectural resources.

SECTION 4(f) EVALUATION

Under Section 4(f), use of a historic property includes permanent incorporation of land into a transportation facility, temporary uses, or constructive uses (i.e., severe proximity impacts). Uses that result in minor impacts without adverse effects are considered to have a *de minimis* impact. *De minimis* impacts are generally small amounts of property acquisition to accommodate project elements without affecting the significant elements of a Section 4(f) property. Uses that result in greater than *de minimis* impacts result in adverse effects to the activities, features, or attributes qualifying a property for protection under Section 4(f). This level of effect is often the result of full property acquisition and demolition of the significant historic features at the property.

However, some temporary impacts to properties are so minimal as to not constitute a use within the meaning of Section 4(f) when the scope of the work is minor and the magnitude of the changes to the Section 4(f) property are minimal. The land would also need to be fully restored to a condition at least as good as that which existed prior to the project. These temporary occupancies are generally the result of temporary construction easements (TCEs) which are utilized for minor actions such as re-grading landscaping to match the new roadway elevation or re-establishing an access point after roadway widening.

The project will result in a use of Section 4(f) resources resulting in a *de minimis* impact of up to 3 archaeological sites and 44 buildings, up to 7 impacts greater than *de minimis* and a temporary occupancy finding for up to 61 buildings as outlined in Table 3. An individual Section 4(f) evaluation is being prepared and will be included with the environmental document prepared for this project. The evaluation discusses the impact by the action alternative and measures taken to minimize harm to the Section 4(f) properties. This information is summarized below. A copy of the Section 4(f) evaluation will be provided upon request.

Table 3. Summary of Section 4(f) Impact by Build Alternative Options

Segment/Option		No Use/ Temporary Occupancy	Use/ <i>De minimis</i>	Use/ Greater than <i>De minimis</i>
North	Farmington 400 West Option	0 sites 6 buildings	1 site 1 building	0 sites 1 building 1 district
	Farmington State Street Option	0 sites 6 buildings	1 site 1 building	0 sites 1 building 1 district
North Central	Bountiful 400 North – Northern Option	0 sites 4 buildings	1 site 9 buildings	0 sites 1 building
	Bountiful 400 North – Southern Option	0 sites 4 buildings	1 site 9 buildings	0 sites 1 building
South Central	Bountiful 500 South – Northern Option	0 sites 9 buildings	0 sites 6 buildings	0 sites 1 building
	Bountiful 500 South – Southern Option	0 sites 9 buildings	0 sites 5 buildings	0 sites 2 buildings
South	Salt Lake City 1000 North – Northern Option	0 sites 42 buildings	3 sites 28 buildings	0 sites 2 buildings
	Salt Lake City 1000 North – Southern Option	0 sites 42 buildings	3 sites 28 buildings	0 sites 2 buildings

CONSULTATION EFFORTS

Native American consultation was initiated through letters sent to the Ute Indian Tribe of the Uintah and Ouray Reservation, Shoshone-Bannock Tribes, Eastern Shoshone Tribe of the Wind River Reservation, Northwestern Band of Shoshone Nation, Confederated Tribes of the Goshute Reservation, Skull Valley Band of Goshute (sent March 18, 2022). To date, no tribes have responded to this notice. Other participating consulting parties include the Centerville CLG, Salt Lake County CLG and Clark Lane Historical Preservation Association. These parties provided an opportunity to comment on the determinations of eligibility described in this document.

Open house-style public meetings have been held during the NEPA scoping and alternatives development stages. Additional public meetings and notifications will be scheduled when the draft EIS is released, which will describe effects to historic properties.

SUMMARY

UDOT has determined that 10 archaeological sites within the APE for this project are eligible for the NRHP. Of these 10 archeological sites, 7 are determined to be No Historic Properties Affected and 3 to be No Adverse Effect with Section 4(f) use and *de minimis* impact.

UDOT has further determined that 433 architectural properties within the APE for this project are eligible for the NRHP. All action alternatives require the partial acquisition of properties eligible for the NRHP resulting in a finding of Adverse Effect and a Section 4(f) use with greater than *de minimis* impacts.

The environmental review, consultation, and other actions required by applicable Federal environmental laws for this project are being, or have been, carried out by UDOT pursuant to 23 USC §327 and a Memorandum of Understanding dated January 17, 2017, and executed by FHWA and UDOT.

Please review this document and, providing you agree with the findings contained herein, provide written concurrence. Should you have any questions or need additional information, please feel free to contact Liz Robinson at 801-910-2035 / lizrobinson@utah.gov.

Sincerely,



Liz Robinson, M.A., RPA
Cultural Resources Program Manager
UDOT Environmental Services



David Amott
Architectural Historian
UDOT Environmental Services

Enclosures

cc: Tiffany Pocock, Project Manager
Brandon Weston, Environmental Manager

This page is intentionally left blank

Table 1. Findings of Effect for Archeological Resources

Site Number(s)	Site Name	NRHP Evaluation	Section 106 Finding of Effect	Section 4(f) Use/Impact	Nature of Impact	Option(s)
42DV2	Prehistoric Artifact Scatter	Eligible (Criterion D)	No historic properties affected	None	None	N/A
42DV86/42SL293 (Figure 22)	Denver & Rio Grande Western Railroad	Eligible (Criterion A)	No adverse effect	Use / <i>De minimis</i>	<p>The Action Alternative would have four grade-separated crossings (roads over the railroad tracks). These four grade-separated crossings include reconstruction of two existing crossings (southbound to westbound ramp and eastbound to northbound ramp) and construction of two new crossings (a new westbound connection to I-215 from U.S. 89 and a new eastbound connection from I-215 to U.S. 89). The existing bridges at these crossings are not historic.</p> <p>The reconstructed bridges will have support columns located in the existing locations or elsewhere within the ROW but at least 25 feet from the centerline of the nearest track. The new bridges require one new support column within the ROW but also at least 25 feet from the centerline of the nearest track. No other railroad related features are present in these locations.</p>	Salt Lake City 1000 North – Northern and Southern Options
42DV89	Historic Earthen Berms/Lake Shore Resort	Eligible (Criterion A)	No historic properties affected	None	None	N/A

Site Number(s)	Site Name	NRHP Evaluation	Section 106 Finding of Effect	Section 4(f) Use/Impact	Nature of Impact	Option(s)
42DV87/42SL300 (Figures 1A, 1B, 3, 4, 5, 6, 7A, 7B, 20, 22, 23, 25, and 30)	Union Pacific Railroad	Eligible (Criteria A, B, and C)	No adverse effect	Use/de minimis	<p>The Action Alternative would have the following crossings of the Union Pacific Railroad:</p> <ul style="list-style-type: none"> Reconstruction of 9 existing grade-separated crossings (road over the railroad tracks). Crossing locations are at State Street in Farmington, Glovers Lane in Farmington, Parrish Lane in Centerville, 400 North in Bountiful, I-215 in North Salt Lake (SB to WB ramp and EB to NB ramp), 2300 North in Salt Lake City, 600 North in Salt Lake City, and South Temple Street. Construction of two new grade-separated shared-use path crossings (shared-use path over the railroad tracks) at the Centerville Community Park and at 200 North in Centerville. Reconstruction of two existing at-grade road and shared-use path crossing at Pages Lane in Centerville and Center Street in North Salt Lake Construction of three new grade-separated road crossings (road over the railroad tracks) at I-215 (a new westbound connection to I-215 from U.S. 89 and a new eastbound connection from I-215 to U.S. 89) and at 2100 North in Salt Lake City. Construction of four underground drainage crossings (drainage pipes under the railroad tracks), at Lund Lane, 1825 North, 1175 North, and Chase Lane in Centerville. <p>All of these crossings would be considered no adverse effect because the railroad alignment and the historic integrity of the railroad would not be changed as a result of the road or drainage crossings.</p>	<p>Farmington 400 West and Farmington State Street Options</p> <p>Bountiful 400 North – Northern and Southern Options</p> <p>Salt Lake City 1000 North – Northern and Southern Options</p>
42DV93	Historic Trash Deposit	Eligible (Criterion D)	No historic properties affected	None	None	N/A
42DV126/42SL489	Historic Oil Drain	Eligible but not contributing (Criterion A)	No historic properties affected	None	None	N/A
42DV187	Historic Oakridge Golf Course	Eligible (Criterion A)	No historic properties affected	None	None	N/A

Site Number(s)	Site Name	NRHP Evaluation	Section 106 Finding of Effect	Section 4(f) Use/Impact	Nature of Impact	Option(s)
42DV197/42SL513	Historic Sewage Canal	Eligible but not contributing (Criterion A)	No historic properties affected	None	None	N/A
42SL718	Denver & Rio Grande Western Historic Railroad Repair Yard	Eligible but not contributing (Criteria A, C, and D)	No historic properties affected	None	None	N/A
42SL729 (Figure 33)	Historic Trolley Line	Eligible but not contributing (Criterion A)	No adverse effect	Use/ <i>de minimis</i>	The Action Alternative would reconstruct the existing I-15 grade-separated crossing over the historic trolley line near 200 South in Salt Lake City.	Salt Lake City 1000 North – Northern and Southern Options

Table 2. Findings of Effect for Architectural Resources

Address and Figure Reference	City	Evaluation	Section 106 Finding of Effect	Section 4(f) Use/Impact	Nature of Impact	Option(s)
Adverse Effects						
399 W. State Street (Figures 2A and 2B)	Farmington	Eligible/contributing	Adverse	Use / Greater than <i>De minimis</i>	Property relocation and adverse effect on Clark Lane Historic District	Farmington 400 West and Farmington State Street Options
Clark Lane Historic District (Figures 1A, 1B, 2A, and 2B)	Farmington	Eligible/contributing	Adverse	Use / Greater than <i>De minimis</i>	Property relocation of 399 W. State Street and removal of trees on State Street.	Farmington 400 West and Farmington State Street Options
444 West 400 North (Figures 8A and 8B)	Bountiful	Eligible/contributing	Adverse	Use / Greater than <i>De minimis</i>	Potential relocation.	Bountiful 400 North – Northern Option
			No adverse effect	Use / <i>De minimis</i>	Partial acquisition; no contributing features would be affected.	Bountiful 400 North – Southern Option
433 West 400 North (Figures 8A and 8B)	Bountiful	Eligible/contributing	Adverse	Use / Greater than <i>De minimis</i>	Property relocation.	Bountiful 400 North – Southern Option
			No adverse effect	Use / <i>De minimis</i>	Partial acquisition; no contributing features would be affected.	Bountiful 400 North – Northern Option
453 West 500 South (Figures 10A and 10B)	Bountiful	Eligible/contributing	Adverse	Use / Greater than <i>De minimis</i>	Property relocation.	Bountiful 500 South – Southern Option
			No adverse effect	Use / <i>De minimis</i>	Partial acquisition; no contributing features would be affected.	Bountiful 500 South – Northern Option
409 South 500 West (Figures 10A and 10B)	Bountiful	Eligible/contributing	Adverse	Use / Greater than <i>De minimis</i>	Strip impact on west edge of property would impact overhead sign and parking on west side of the building.	Bountiful 500 South – Northern and Southern Options
1090 North 500 East (Figure 15)	North Salt Lake	Eligible/contributing	Adverse	Use / Greater than <i>De minimis</i>	Business might be purchased and relocated due to impacts to drive-thru and parking area. If UDOT purchases and resells the historic structure, the impact would be considered adverse.	Salt Lake City 1000 North – Northern and Southern Options
825 N. Warm Springs Road (Figures 28A and 28B)	Salt Lake City	Eligible/contributing	Adverse	Use / Greater than <i>De minimis</i>	Demolition and removal of historic structure.	Salt Lake City 1000 North – Northern and Southern Options

Address and Figure Reference	City	Evaluation	Section 106 Finding of Effect	Section 4(f) Use/Impact	Nature of Impact	Option(s)
No adverse effects						
335 W. State Street (Figures 1A and 1B)	Farmington	Eligible/contributing	No adverse effect	No Use / Temporary Occupancy	Temporary construction easement on north edge of property and possible impacts to landscaping.	Farmington 400 West and Farmington State Street Options
340 W. State Street (Figures 1A and 1B)	Farmington	Eligible/contributing	No adverse effect	No Use / Temporary Occupancy	Temporary construction easement on south edge of property and possible impacts to landscaping.	Farmington 400 West and Farmington State Street Options
367 W. State Street (Figures 2A and 2B)	Farmington	Eligible/contributing	No adverse effect	No Use / Temporary Occupancy	Temporary construction easement on north edge of property.	Farmington 400 West and Farmington State Street Options
368 W. State Street (Figures 1A and 1B)	Farmington	Eligible/contributing	No adverse effect	No Use / Temporary Occupancy	Temporary construction easement on south edge of property and possible impacts to landscaping.	Farmington 400 West and Farmington State Street Options
375 N. Lagoon Drive (Figures 1A and 1B)	Farmington	Eligible/contributing	No adverse effect	Use / <i>De minimis</i>	Strip impacts on west edge of property; no contributing features would be affected.	Farmington 400 West and Farmington State Street Options
382 W. State Street (Figures 1A and 1B)	Farmington	Eligible/contributing	No adverse effect	No Use / Temporary Occupancy	Temporary construction easement on south edge of property and possible impacts to landscaping.	Farmington 400 West and Farmington State Street Options
398 W. State Street (Figures 1A and 1B)	Farmington	Eligible/contributing	No adverse effect	No Use / Temporary Occupancy	Temporary construction easement on west and south edges of property and possible impacts to landscaping.	Farmington 400 West and Farmington State Street Options
1435 North 400 West (Figure 6)	Bountiful	Eligible/contributing	No adverse effect	Use / <i>De minimis</i>	Partial acquisition on west edge of attached back parcel; no contributing features would be affected.	Bountiful 400 North – Northern and Southern Options
1453 North 400 West (Figure 6)	Bountiful	Eligible/contributing	No adverse effect	No Use / Temporary Occupancy	Temporary construction easement on west edge of parcel; no contributing features would be affected.	Bountiful 400 North – Northern and Southern Options
1469 North 400 West (Figure 6)	Bountiful	Eligible/contributing	No adverse effect	No Use / Temporary Occupancy	Temporary construction easement on west edge of attached back parcel; no contributing features would be affected.	Bountiful 400 North – Northern and Southern Options
1489 North 400 West (Figure 6)	Bountiful	Eligible/contributing	No adverse effect	No Use / Temporary Occupancy	Temporary construction easement on west edge of attached back parcel; no contributing features would be affected.	Bountiful 400 North – Northern and Southern Options

Address and Figure Reference	City	Evaluation	Section 106 Finding of Effect	Section 4(f) Use/Impact	Nature of Impact	Option(s)
1585 North 400 West (Figure 6)	Bountiful	Eligible/contributing	No adverse effect	No Use / Temporary Occupancy	Temporary construction easement on north edge of parcel; no contributing features would be affected.	Bountiful 400 North – Northern and Southern Options
365 West 400 North (Figures 8A and 8B)	Bountiful	Eligible/contributing	No adverse effect	Use / <i>De minimis</i>	Partial acquisition on north edge of parcel; no contributing features would be affected.	Bountiful 400 North – Northern and Southern Options
375 West 400 North (Figures 8A and 8B)	Bountiful	Eligible/contributing	No adverse effect	Use / <i>De minimis</i>	Partial acquisition on north edge of parcel; no contributing features would be affected.	Bountiful 400 North – Northern and Southern Options
392 West 400 North (Figures 8A and 8B)	Bountiful	Eligible/contributing	No adverse effect	Use / <i>De minimis</i>	Partial acquisition on south edge of parcel; no contributing features would be affected.	Bountiful 400 North – Northern and Southern Options
402 West 400 North (Figures 8A and 8B)	Bountiful	Eligible/contributing	No adverse effect	Use / <i>De minimis</i>	Partial acquisition on south edge of parcel; no contributing features would be affected.	Bountiful 400 North – Northern and Southern Options
403 West 400 North (Figures 8A and 8B)	Bountiful	Eligible/contributing	No adverse effect	Use / <i>De minimis</i>	Partial acquisition on north edge of parcel; no contributing features would be affected.	Bountiful 400 North – Northern and Southern Options
544 West 400 North (Figures 7A and 7B)	Bountiful	Eligible/contributing	No adverse effect	Use / <i>De minimis</i>	Impacts to parking lot; no contributing features would be affected.	Bountiful 400 North – Northern and Southern Options
564 West 400 North (Figures 7A and 7B)	West Bountiful	Eligible/Significant	No adverse effect	Use / <i>De minimis</i>	Partial acquisition on south edge of parcel. Impacts to storage shed on separate parcel. No contributing features would be affected.	Bountiful 400 North – Northern and Southern Options
374 South 500 West (Figures 10A and 10B)	Bountiful	Eligible/contributing	No adverse effect	No Use / Temporary Occupancy	Possible temporary impacts to adjacent sidewalk during construction; no contributing features would be affected.	Bountiful 500 South – Northern and Southern Options
575 South 500 West (Figures 10A and 10B)	Bountiful	Eligible/contributing	No adverse effect	Use / <i>De minimis</i>	Partial acquisition on west edge of parcel; no contributing features would be affected.	Bountiful 500 South – Northern and Southern Options
680 West 500 South (Figure 9)	West Bountiful	Eligible/contributing	No adverse effect	Use / <i>De minimis</i>	Partial acquisition on south edge of parcel; no contributing features would be affected.	Bountiful 500 South – Northern and Southern Options

Address and Figure Reference	City	Evaluation	Section 106 Finding of Effect	Section 4(f) Use/Impact	Nature of Impact	Option(s)
1041 South 675 West (Figures 11A and 11B)	Woods Cross	Eligible/contributing	No adverse effect	No Use / Temporary Occupancy	Temporary construction easement on east edge of parcel; no contributing features would be affected.	Bountiful 500 South – Northern and Southern Options
1061 South 675 West (Figures 11A and 11B)	Woods Cross	Eligible/contributing	No adverse effect	No Use / Temporary Occupancy	Temporary construction easement on east edge of parcel; no contributing features would be affected.	Bountiful 500 South – Northern and Southern Options
664 West 770 South (Figure 9)	Woods Cross	Eligible/contributing	No adverse effect	No Use / Temporary Occupancy	Temporary construction easement on east edge of parcel; no contributing features would be affected.	Bountiful 500 South – Northern and Southern Options
669 West 925 South (Figures 11A and 11B)	Woods Cross	Eligible/contributing	No adverse effect	No Use / Temporary Occupancy	Temporary construction easement on east edge of parcel; no contributing features would be affected.	Bountiful 500 South – Northern and Southern Options
672 West 1000 South (Figures 11A and 11B)	Woods Cross	Eligible/contributing	No adverse effect	No Use / Temporary Occupancy	Temporary construction easement on east edge of parcel; no contributing features would be affected.	Bountiful 500 South – Northern and Southern Options
715 West 500 South (Figure 9)	Woods Cross	Eligible/contributing	No adverse effect	Use / <i>De minimis</i>	Partial acquisition on Northern and east edge; no contributing features would be affected.	Bountiful 500 South – Northern and Southern Options
735 West 500 South (Figure 9)	Woods Cross	Eligible/contributing	No adverse effect	Use / <i>De minimis</i>	Partial acquisition on north edge of parcel; no contributing features would be affected.	Bountiful 500 South – Northern and Southern Options
823 South 665 West (Figures 11A and 11B)	Woods Cross	Eligible/contributing	No adverse effect	Use / <i>De minimis</i>	Partial acquisition on east edge of parcel; no contributing features would be affected.	Bountiful 500 South – Northern and Southern Options
843 South 665 West (Figures 11A and 11B)	Woods Cross	Eligible/contributing	No adverse effect	No Use / Temporary Occupancy	Temporary construction easement on east edge of parcel; no contributing features would be affected.	Bountiful 500 South – Northern and Southern Options
849 South 665 West (Figures 11A and 11B)	Woods Cross	Eligible/contributing	No adverse effect	No Use / Temporary Occupancy	Temporary construction easement on east edge of parcel; no contributing features would be affected.	Bountiful 500 South – Northern and Southern Options
923 South 665 West (Figures 11A and 11B)	Woods Cross	Eligible/contributing	No adverse effect	No Use / Temporary Occupancy	Temporary construction easement on east edge of parcel; no contributing features would be affected.	Bountiful 500 South – Northern and Southern Options

Address and Figure Reference	City	Evaluation	Section 106 Finding of Effect	Section 4(f) Use/Impact	Nature of Impact	Option(s)
654 W. Ellis Circle (Figure 12)	Woods Cross	Eligible/contributing	No adverse effect	Use / <i>De minimis</i>	Perpetual easement on east edge of parcel; no contributing features would be affected.	Salt Lake City 1000 North – Northern and Southern Options
657 W. Ellis Circle (Figure 12)	Woods Cross	Eligible/contributing	No adverse effect	Use / <i>De minimis</i>	Perpetual easement on east edge of parcel; no contributing features would be affected.	Salt Lake City 1000 North – Northern and Southern Options
1543 S. Sorrento Drive (Figure 12)	Woods Cross	Eligible/contributing	No adverse effect	Use / <i>De minimis</i>	Perpetual easement on east edge of parcel; no contributing features would be affected.	Salt Lake City 1000 North – Northern and Southern Options
1583 S. Sorrento Drive (Figure 12)	Woods Cross	Eligible/contributing	No adverse effect	Use / <i>De minimis</i>	Perpetual easement on east edge of parcel; no contributing features would be affected.	Salt Lake City 1000 North – Northern and Southern Options
1775 S. Sorrento Drive (Figure 12)	Woods Cross	Eligible/contributing	No adverse effect	Use / <i>De minimis</i>	Perpetual easement on east edge of parcel; no contributing features would be affected.	Salt Lake City 1000 North – Northern and Southern Options
1793 S. Sorrento Drive (Figure 12)	Woods Cross	Eligible/contributing	No adverse effect	Use / <i>De minimis</i>	Perpetual easement on east edge of parcel; no contributing features would be affected.	Salt Lake City 1000 North – Northern and Southern Options
1823 S. Sorrento Drive (Figure 12)	Woods Cross	Eligible/contributing	No adverse effect	Use / <i>De minimis</i>	Partial acquisition on east edge of parcel; no contributing features would be affected.	Salt Lake City 1000 North – Northern and Southern Options
1875 S. Sorrento Drive (Figure 12)	Woods Cross	Eligible/contributing	No adverse effect	No Use / Temporary Occupancy	Temporary construction easement on east edge of parcel; no contributing features would be affected.	Salt Lake City 1000 North – Northern and Southern Options
1905 S. Sorrento Drive (Figure 12)	Woods Cross	Eligible/contributing	No adverse effect	No Use / Temporary Occupancy	Temporary construction easement on east edge of parcel; no contributing features would be affected.	Salt Lake City 1000 North – Northern and Southern Options
1955 S. Sorrento Drive (Figure 12)	Woods Cross	Eligible/contributing	No adverse effect	No Use / Temporary Occupancy	Temporary construction easement on east edge of parcel; no contributing features would be affected.	Salt Lake City 1000 North – Northern and Southern Options
1965 S. Sorrento Drive (Figure 12)	Woods Cross	Eligible/contributing	No adverse effect	No Use / Temporary Occupancy	Temporary construction easement on east edge of parcel; no contributing features would be affected.	Salt Lake City 1000 North – Northern and Southern Options

Address and Figure Reference	City	Evaluation	Section 106 Finding of Effect	Section 4(f) Use/Impact	Nature of Impact	Option(s)
1975 S. Sorrento Drive (Figure 12)	Woods Cross	Eligible/contributing	No adverse effect	No Use / Temporary Occupancy	Temporary construction easement on east edge of parcel; no contributing features would be affected.	Salt Lake City 1000 North – Northern and Southern Options
1985 S. Sorrento Drive (Figure 12)	Woods Cross	Eligible/contributing	No adverse effect	No Use / Temporary Occupancy	Temporary construction easement on east edge of parcel; no contributing features would be affected.	Salt Lake City 1000 North – Northern and Southern Options
2015 S. Sorrento Drive (Figure 12)	Woods Cross	Eligible/contributing	No adverse effect	No Use / Temporary Occupancy	Temporary construction easement on east edge of parcel; no contributing features would be affected.	Salt Lake City 1000 North – Northern and Southern Options
2075 S. Sorrento Drive (Figure 13)	Woods Cross	Eligible/contributing	No adverse effect	No Use / Temporary Occupancy	Temporary construction easement on east edge of parcel; no contributing features would be affected.	Salt Lake City 1000 North – Northern and Southern Options
2115 S. Sorrento Drive (Figure 13)	Woods Cross	Eligible/contributing	No adverse effect	No Use / Temporary Occupancy	Temporary construction easement on east edge of parcel; no contributing features would be affected.	Salt Lake City 1000 North – Northern and Southern Options
2125 S. Sorrento Drive (Figure 13)	Woods Cross	Eligible/contributing	No adverse effect	No Use / Temporary Occupancy	Temporary construction easement on east edge of parcel; no contributing features would be affected.	Salt Lake City 1000 North – Northern and Southern Options
2145 S. Sorrento Drive (Figure 13)	Woods Cross	Eligible/contributing	No adverse effect	No Use / Temporary Occupancy	Temporary construction easement on east edge of parcel; no contributing features would be affected.	Salt Lake City 1000 North – Northern and Southern Options
2155 S. Sorrento Drive (Figure 13)	Woods Cross	Eligible/contributing	No adverse effect	No Use / Temporary Occupancy	Temporary construction easement on east edge of parcel; no contributing features would be affected.	Salt Lake City 1000 North – Northern and Southern Options
2165 S. Sorrento Drive (Figure 13)	Woods Cross	Eligible/contributing	No adverse effect	No Use / Temporary Occupancy	Temporary construction easement on east edge of parcel; no contributing features would be affected.	Salt Lake City 1000 North – Northern and Southern Options
2175 S. Sorrento Drive (Figure 13)	Woods Cross	Eligible/contributing	No adverse effect	No Use / Temporary Occupancy	Temporary construction easement on east edge of parcel; no contributing features would be affected.	Salt Lake City 1000 North – Northern and Southern Options
2195 S. Sorrento Drive (Figure 13)	Woods Cross	Eligible/contributing	No adverse effect	No Use / Temporary Occupancy	Temporary construction easement on east edge of parcel; no contributing features would be affected.	Salt Lake City 1000 North – Northern and Southern Options

Address and Figure Reference	City	Evaluation	Section 106 Finding of Effect	Section 4(f) Use/Impact	Nature of Impact	Option(s)
2235 S. Sorrento Drive (Figure 13)	Woods Cross	Eligible/contributing	No adverse effect	No Use / Temporary Occupancy	Temporary construction easement on east edge of parcel; no contributing features would be affected.	Salt Lake City 1000 North – Northern and Southern Options
2265 S. Sorrento Drive (Figure 13)	Woods Cross	Eligible/contributing	No adverse effect	No Use / Temporary Occupancy	Temporary construction easement on east edge of parcel; no contributing features would be affected.	Salt Lake City 1000 North – Northern and Southern Options
2285 S. Sorrento Drive (Figure 13)	Woods Cross	Eligible/contributing	No adverse effect	No Use / Temporary Occupancy	Temporary construction easement on east edge of parcel; no contributing features would be affected.	Salt Lake City 1000 North – Northern and Southern Options
105 East 550 North (Figure 17)	North Salt Lake	Eligible/contributing	No adverse effect	Use / <i>De minimis</i>	Partial acquisition on west edge of parcel; no contributing features would be affected.	Salt Lake City 1000 North – Northern and Southern Options
110 W. Center Street (Figure 20)	North Salt Lake	Eligible/contributing	No adverse effect	Use / <i>De minimis</i>	Partial acquisition on south edge of parcel; no contributing features would be affected.	Salt Lake City 1000 North – Northern and Southern Options
124 West 175 North (Figure 21)	North Salt Lake	Eligible/contributing	No adverse effect	No Use / Temporary Occupancy	Temporary construction easement on west edge of parcel; no contributing features would be affected.	Salt Lake City 1000 North – Northern and Southern Options
216 East 1100 North (Figure 14)	North Salt Lake	Eligible/contributing	No adverse effect	Use / <i>De minimis</i>	Partial acquisition on north edge of parcel; no contributing features would be affected.	Salt Lake City 1000 North – Northern and Southern Options
225 W. Center Street (Figure 20)	North Salt Lake	Eligible/contributing	No adverse effect	Use / <i>De minimis</i>	Partial acquisition on north edge of parcel; no contributing features would be affected.	Salt Lake City 1000 North – Northern and Southern Options
240 East 1100 North (Figure 14)	North Salt Lake	Eligible/contributing	No adverse effect	Use / <i>De minimis</i>	Relocation of two mobile homes on southeast corner of parcel. Strip impacts to north edge of mobile home lot parcel, including brick sign and overhead sign; no contributing features would be affected.	Salt Lake City 1000 North – Northern and Southern Options
245 East 1100 North (Figure 14)	North Salt Lake	Eligible/contributing	No adverse effect	Use / <i>De minimis</i>	New cul-de-sac/access off 1100 North. Strip impacts on south edge of parcel; no contributing features would be affected.	Salt Lake City 1000 North – Northern and Southern Options
247 N. Maple Drive (Figure 19)	North Salt Lake	Eligible/contributing	No adverse effect	No Use / Temporary Occupancy	Temporary construction easement on west edge of parcel; no contributing features would be affected.	Salt Lake City 1000 North – Northern and Southern Options

Address and Figure Reference	City	Evaluation	Section 106 Finding of Effect	Section 4(f) Use/Impact	Nature of Impact	Option(s)
287 N. Maple Drive (Figure 19)	North Salt Lake	Eligible/contributing	No adverse effect	No Use / Temporary Occupancy	Temporary construction easement on west edge of parcel; no contributing features would be affected.	Salt Lake City 1000 North – Northern and Southern Options
297 N. Maple Drive (Figure 19)	North Salt Lake	Eligible/contributing	No adverse effect	No Use / Temporary Occupancy	Temporary construction easement on west edge of parcel; no contributing features would be affected.	Salt Lake City 1000 North – Northern and Southern Options
307 N. Maple Drive (Figure 19)	North Salt Lake	Eligible/contributing	No adverse effect	No Use / Temporary Occupancy	Temporary construction easement on west edge of parcel; no contributing features would be affected.	Salt Lake City 1000 North – Northern and Southern Options
353 N. Main Street (Figure 19)	North Salt Lake	Eligible/contributing	No adverse effect	No Use / Temporary Occupancy	Temporary construction easement on west edge of parcel; no contributing features would be affected.	Salt Lake City 1000 North – Northern and Southern Options
380 N. Main Street (Figure 19)	North Salt Lake	Eligible/contributing	No adverse effect	No Use / Temporary Occupancy	Temporary construction easement on west edge of parcel; no contributing features would be affected.	Salt Lake City 1000 North – Northern and Southern Options
391 N. Main Street (Figure 19)	North Salt Lake	Eligible/contributing	No adverse effect	No Use / Temporary Occupancy	Temporary construction easement on west edge of parcel; no contributing features would be affected.	Salt Lake City 1000 North – Northern and Southern Options
521 N. Main Street (Figure 19)	North Salt Lake	Eligible/contributing	No adverse effect	Use / <i>De minimis</i>	Partial acquisition on east edge of parcel; no contributing features would be affected.	Salt Lake City 1000 North – Northern and Southern Options
525 N. Main Street (Figure 19)	North Salt Lake	Eligible/contributing	No adverse effect	Use / <i>De minimis</i>	Partial acquisition on east edge of parcel; no contributing features would be affected.	Salt Lake City 1000 North – Northern and Southern Options
55 East 350 North (Figure 19)	North Salt Lake	Eligible/contributing	No adverse effect	Use / <i>De minimis</i>	Partial acquisition on west edge of parcel; no contributing features would be affected.	Salt Lake City 1000 North – Northern and Southern Options
590 East 1100 North (Figure 16)	North Salt Lake	Eligible/contributing	No adverse effect	Use / <i>De minimis</i>	Partial acquisition on north edge of parcel; no contributing features would be affected.	Salt Lake City 1000 North – Northern and Southern Options
655 N. Highway 89 (Figures 17 and 18)	North Salt Lake	Eligible/contributing	No adverse effect	Use / <i>De minimis</i>	Potential relocation of eight mobile homes on western edge of parcel. Strip impacts to mobile home lot parcel on west side; no contributing features would be affected.	Salt Lake City 1000 North – Northern and Southern Options

Address and Figure Reference	City	Evaluation	Section 106 Finding of Effect	Section 4(f) Use/Impact	Nature of Impact	Option(s)
745 N. Overland Street (Figure 17)	North Salt Lake	Eligible/contributing	No adverse effect	Use / <i>De minimis</i>	Partial acquisition on east edge of parcel; no contributing features would be affected.	Salt Lake City 1000 North – Northern and Southern Options
835 North 400 East (Figure 18)	North Salt Lake	Eligible/contributing	No adverse effect	Use / <i>De minimis</i>	Partial acquisition on west edge of parcel; no contributing features would be affected.	Salt Lake City 1000 North – Northern and Southern Options
915 N. Overland Street (Figure 14)	North Salt Lake	Eligible/contributing	No adverse effect	Use / <i>De minimis</i>	Partial acquisition on east edge of parcel; no contributing features would be affected.	Salt Lake City 1000 North – Northern and Southern Options
1200–1204 N. Beck Street (Figure 27)	Salt Lake City	Eligible/contributing	No adverse effect	No Use / Temporary Occupancy	Temporary construction easement on west edge of parcel; no contributing features would be affected.	Salt Lake City 1000 North – Northern and Southern Options
1212 N. Beck Street (Figure 27)	Salt Lake City	Eligible/contributing	No adverse effect	No Use / Temporary Occupancy	Temporary construction easement on west edge of parcel; no contributing features would be affected.	Salt Lake City 1000 North – Northern and Southern Options
1234 N. Beck Street (Figure 27)	Salt Lake City	Eligible/contributing	No adverse effect	No Use / Temporary Occupancy	Temporary construction easement on west edge of parcel; no contributing features would be affected.	Salt Lake City 1000 North – Northern and Southern Options
1264 N. Beck Street (Figure 27)	Salt Lake City	Eligible/contributing	No adverse effect	No Use / Temporary Occupancy	Temporary construction easement on west edge of parcel; no contributing features would be affected.	Salt Lake City 1000 North – Northern and Southern Options
1450 N. Beck Street (Figure 26)	Salt Lake City	Eligible/contributing	No adverse effect	No Use / Temporary Occupancy	Temporary construction easement on west edge of parcel; no contributing features would be affected.	Salt Lake City 1000 North – Northern and Southern Options
1616 N. Beck Street (Figure 26)	Salt Lake City	Eligible/contributing	No adverse effect	No Use / Temporary Occupancy	Temporary construction easement on west edge of parcel; no contributing features would be affected.	Salt Lake City 1000 North – Northern and Southern Options
1630 N. Beck Street (Figure 26)	Salt Lake City	Eligible/contributing	No adverse effect	Use / <i>De minimis</i>	Partial acquisition on west edge of parcel; no contributing features would be affected.	Salt Lake City 1000 North – Northern and Southern Options
1670 N. Beck Street (Figure 26)	Salt Lake City	Eligible/contributing	No adverse effect	No Use / Temporary Occupancy	Temporary construction easement on west edge of parcel; no contributing features would be affected.	Salt Lake City 1000 North – Northern and Southern Options

Address and Figure Reference	City	Evaluation	Section 106 Finding of Effect	Section 4(f) Use/Impact	Nature of Impact	Option(s)
1935 N. Warm Springs Road (Figure 24)	Salt Lake City	Eligible/contributing	No adverse effect	Use / <i>De minimis</i>	Perpetual easement on west edge of parcel; no contributing features would be affected.	Salt Lake City 1000 North – Northern and Southern Options
2001 N. Warm Springs Road (Figure 24)	Salt Lake City	Eligible/contributing	No adverse effect	Use / <i>De minimis</i>	Perpetual easement on west and north edges of parcel; no contributing features would be affected.	Salt Lake City 1000 North – Northern and Southern Options
1942 N. Beck Street (Figure 25)	Salt Lake City	Eligible/contributing	No adverse effect	Use / <i>De minimis</i>	Partial acquisition on west edge of parcel; no contributing features would be affected.	Salt Lake City 1000 North – Northern and Southern Options
359 West 600 North (Figure 32)	Salt Lake City	Eligible/contributing	No adverse effect	No Use / Temporary Occupancy	Temporary construction easement on north edge of property; no contributing features would be affected.	Salt Lake City 1000 North – Northern and Southern Options
364 West 600 North (Figure 30)	Salt Lake City	Eligible/contributing	No adverse effect	No Use / Temporary Occupancy	Temporary construction easement on south edge of property; no contributing features would be affected.	Salt Lake City 1000 North – Northern and Southern Options
365 West 600 North (Figure 32)	Salt Lake City	Eligible/Significant	No adverse effect	No Use / Temporary Occupancy	Temporary construction easement on north edge of parcel; no contributing features would be affected.	Salt Lake City 1000 North – Northern and Southern Options
371 West 600 North (Figure 32)	Salt Lake City	Eligible/contributing	No adverse effect	No Use / Temporary Occupancy	Temporary construction easement on north edge of property; no contributing features would be affected.	Salt Lake City 1000 North – Northern and Southern Options
454 West 600 North (Figure 30)	Salt Lake City	Eligible/contributing	No adverse effect	Use / <i>De minimis</i>	Access change on south side of property; no contributing features would be affected.	Salt Lake City 1000 North – Northern and Southern Options
560 North 500 West (Figure 32)	Salt Lake City	Eligible/contributing	No adverse effect	Use / <i>De minimis</i>	Partial acquisition on north edge of property; no contributing features would be affected.	Salt Lake City 1000 North – Northern and Southern Options
575 N. Pugsley Street (Figure 32)	Salt Lake City	Eligible/contributing	No adverse effect	No Use / Temporary Occupancy	Temporary construction easement on north edge of property; no contributing features would be affected.	Salt Lake City 1000 North – Northern and Southern Options
576 North 400 West (Figure 32)	Salt Lake City	Eligible/contributing	No adverse effect	No Use / Temporary Occupancy	Temporary construction easement on north edge of property; no contributing features would be affected.	Salt Lake City 1000 North – Northern and Southern Options

Address and Figure Reference	City	Evaluation	Section 106 Finding of Effect	Section 4(f) Use/Impact	Nature of Impact	Option(s)
615 North 400 West (Figure 30)	Salt Lake City	Eligible/contributing	No adverse effect	Use / <i>De minimis</i>	Partial acquisition on east and south sides of parcel; no contributing features would be affected.	Salt Lake City 1000 North – Northern and Southern Options
643 West 500 North (Figure 31)	Salt Lake City	Eligible/significant	No adverse effect	No Use / Temporary Occupancy	Temporary construction easement on west edge of parcel; no contributing features would be affected.	Salt Lake City 1000 North – Northern and Southern Options
646 West 500 North (Figure 31)	Salt Lake City	Eligible/significant	No adverse effect	No Use / Temporary Occupancy	Temporary construction easement on west edge of parcel; no contributing features would be affected.	Salt Lake City 1000 North – Northern and Southern Options
840 N. Beck Street (Figure 29)	Salt Lake City	Eligible/significant	No adverse effect	No Use / Temporary Occupancy	Temporary construction easement on west edge of parcel; no contributing features would be affected.	Salt Lake City 1000 North – Northern and Southern Options

Sources: Horrocks 2022, 2023a

Eligible Historic Buildings with NHPA

Address	City	Evaluation	Section 106 Finding of Effect
1492 Shepard Lane	Farmington	Eligible/Contributing	No Historic Properties Affected
307 West State Street	Farmington	Eligible/Contributing	No Historic Properties Affected
310 West State Street	Farmington	Eligible/Contributing	No Historic Properties Affected
671 South 200 West	Farmington	Eligible/Contributing	No Historic Properties Affected
1155 West 500 North	Centerville	Eligible/Contributing	No Historic Properties Affected
445 North 1100 West	Centerville	Eligible/Contributing	No Historic Properties Affected
613 West Applewood Drive	Centerville	Eligible/Contributing	No Historic Properties Affected
642 West 650 North	Centerville	Eligible/Contributing	No Historic Properties Affected
649 West Creek View Road	Centerville	Eligible/Contributing	No Historic Properties Affected
825 South 800 West	Centerville	Eligible/Contributing	No Historic Properties Affected
780 West 400 North	Bountiful	Eligible/Significant	No Historic Properties Affected
792 North 500 West	Bountiful	Eligible/Significant	No Historic Properties Affected
1012 North 400 West	Bountiful	Eligible/Contributing	No Historic Properties Affected
1055 North 400 West	Bountiful	Eligible/Contributing	No Historic Properties Affected
1065 North 400 West	Bountiful	Eligible/Contributing	No Historic Properties Affected
1155 North 400 West	Bountiful	Eligible/Contributing	No Historic Properties Affected
1193 North 400 West	Bountiful	Eligible/Contributing	No Historic Properties Affected
1283 North 400 West	Bountiful	Eligible/Contributing	No Historic Properties Affected
1335 North 400 West	Bountiful	Eligible/Contributing	No Historic Properties Affected
1341 North 400 West	Bountiful	Eligible/Contributing	No Historic Properties Affected
1349 North 400 West	Bountiful	Eligible/Contributing	No Historic Properties Affected
1447 North 400 West	Bountiful	Eligible/Contributing	No Historic Properties Affected
1459 North 400 West	Bountiful	Eligible/Contributing	No Historic Properties Affected
1465 North 400 West	Bountiful	Eligible/Contributing	No Historic Properties Affected
1519 North 400 West	Bountiful	Eligible/Contributing	No Historic Properties Affected
1535 North 400 West	Bountiful	Eligible/Contributing	No Historic Properties Affected
1563 North 400 West	Bountiful	Eligible/Contributing	No Historic Properties Affected
2520 South 500 West	Bountiful	Eligible/Contributing	No Historic Properties Affected
320 West 1000 North	Bountiful	Eligible/Contributing	No Historic Properties Affected
344 West 1000 North	Bountiful	Eligible/Contributing	No Historic Properties Affected
345 West 1000 North	Bountiful	Eligible/Contributing	No Historic Properties Affected
350 West 400 North	Bountiful	Eligible/Contributing	No Historic Properties Affected
356 West 1000 North	Bountiful	Eligible/Contributing	No Historic Properties Affected

Address	City	Evaluation	Section 106 Finding of Effect
361 West 1000 North	Bountiful	Eligible/Contributing	No Historic Properties Affected
366 West 1000 North	Bountiful	Eligible/Contributing	No Historic Properties Affected
373 West 1000 North	Bountiful	Eligible/Contributing	No Historic Properties Affected
691 West 400 North	Bountiful	Eligible/Contributing	No Historic Properties Affected
710 North 500 West	Bountiful	Eligible/Contributing	No Historic Properties Affected
715 West 400 North	Bountiful	Eligible/Contributing	No Historic Properties Affected
790 North 500 West	Bountiful	Eligible/Contributing	No Historic Properties Affected
582 West 1000 North	West Bountiful	Eligible/Significant	No Historic Properties Affected
354 North 800 West	West Bountiful	Eligible/Contributing	No Historic Properties Affected
520 North 660 West	West Bountiful	Eligible/Contributing	No Historic Properties Affected
540 West 550 North	West Bountiful	Eligible/Contributing	No Historic Properties Affected
543 West 550 North	West Bountiful	Eligible/Contributing	No Historic Properties Affected
550 West 550 North	West Bountiful	Eligible/Contributing	No Historic Properties Affected
595 North 500 West	West Bountiful	Eligible/Contributing	No Historic Properties Affected
601 West 1000 North	West Bountiful	Eligible/Contributing	No Historic Properties Affected
621 West 1000 North	West Bountiful	Eligible/Contributing	No Historic Properties Affected
635 West 1000 North	West Bountiful	Eligible/Contributing	No Historic Properties Affected
676 West 400 North	West Bountiful	Eligible/Contributing	No Historic Properties Affected
688 West 400 North	West Bountiful	Eligible/Contributing	No Historic Properties Affected
696 West 400 North	West Bountiful	Eligible/Contributing	No Historic Properties Affected
710 West 400 North	West Bountiful	Eligible/Contributing	No Historic Properties Affected
722 West 400 North	West Bountiful	Eligible/Contributing	No Historic Properties Affected
925 West 500 South	West Bountiful	Eligible/Contributing	No Historic Properties Affected
653 West 1500 South	Woods Cross	Eligible/Significant	No Historic Properties Affected
1289 South 675 West	Woods Cross	Eligible/Contributing	No Historic Properties Affected
1329 South 675 West	Woods Cross	Eligible/Contributing	No Historic Properties Affected
1369 South 675 West	Woods Cross	Eligible/Contributing	No Historic Properties Affected
1379 South 675 West	Woods Cross	Eligible/Contributing	No Historic Properties Affected
1397 South 675 West	Woods Cross	Eligible/Contributing	No Historic Properties Affected
1447 South 675 West	Woods Cross	Eligible/Contributing	No Historic Properties Affected
1584 South Sorrento Drive	Woods Cross	Eligible/Contributing	No Historic Properties Affected
1657 South 625 West	Woods Cross	Eligible/Contributing	No Historic Properties Affected
1677 South 625 West	Woods Cross	Eligible/Contributing	No Historic Properties Affected
1707 South 625 West	Woods Cross	Eligible/Contributing	No Historic Properties Affected

Address	City	Evaluation	Section 106 Finding of Effect
1727 South 625 West	Woods Cross	Eligible/Contributing	No Historic Properties Affected
1747 South 625 West	Woods Cross	Eligible/Contributing	No Historic Properties Affected
1777 South 625 West	Woods Cross	Eligible/Contributing	No Historic Properties Affected
1797 South 625 West	Woods Cross	Eligible/Contributing	No Historic Properties Affected
1814 South Sorrento Drive	Woods Cross	Eligible/Contributing	No Historic Properties Affected
1827 South 625 West	Woods Cross	Eligible/Contributing	No Historic Properties Affected
1844 South Sorrento Drive	Woods Cross	Eligible/Contributing	No Historic Properties Affected
1867 South 625 West	Woods Cross	Eligible/Contributing	No Historic Properties Affected
1918 South 580 West	Woods Cross	Eligible/Contributing	No Historic Properties Affected
1934 South Sorrento Drive	Woods Cross	Eligible/Contributing	No Historic Properties Affected
1954 South Sorrento Drive	Woods Cross	Eligible/Contributing	No Historic Properties Affected
1984 South Sorrento Drive	Woods Cross	Eligible/Contributing	No Historic Properties Affected
1994 South Sorrento Drive	Woods Cross	Eligible/Contributing	No Historic Properties Affected
2014 South Sorrento Drive	Woods Cross	Eligible/Contributing	No Historic Properties Affected
2044 South Sorrento Drive	Woods Cross	Eligible/Contributing	No Historic Properties Affected
2054 South Sorrento Drive	Woods Cross	Eligible/Contributing	No Historic Properties Affected
2104 South Sorrento Drive	Woods Cross	Eligible/Contributing	No Historic Properties Affected
2144 South Sorrento Drive	Woods Cross	Eligible/Contributing	No Historic Properties Affected
2164 South Sorrento Drive	Woods Cross	Eligible/Contributing	No Historic Properties Affected
2184 South Sorrento Drive	Woods Cross	Eligible/Contributing	No Historic Properties Affected
2244 South Sorrento Drive	Woods Cross	Eligible/Contributing	No Historic Properties Affected
2255 South Sorrento Drive	Woods Cross	Eligible/Contributing	No Historic Properties Affected
393 South 800 West	Woods Cross	Eligible/Contributing	No Historic Properties Affected
618 West 1600 South	Woods Cross	Eligible/Contributing	No Historic Properties Affected
619 West 1600 South	Woods Cross	Eligible/Contributing	No Historic Properties Affected
667 West Ellis Circle	Woods Cross	Eligible/Contributing	No Historic Properties Affected
682 West 1300 South	Woods Cross	Eligible/Contributing	No Historic Properties Affected
745 West 2250 South	Woods Cross	Eligible/Contributing	No Historic Properties Affected
794 West 770 South	Woods Cross	Eligible/Contributing	No Historic Properties Affected
112 West 175 North	North Salt Lake	Eligible/Contributing	No Historic Properties Affected
115 West 150 North	North Salt Lake	Eligible/Contributing	No Historic Properties Affected
130 East 1100 North	North Salt Lake	Eligible/Contributing	No Historic Properties Affected
158 North Maple Drive	North Salt Lake	Eligible/Contributing	No Historic Properties Affected
191 North Maple Drive	North Salt Lake	Eligible/Contributing	No Historic Properties Affected

Address	City	Evaluation	Section 106 Finding of Effect
29 South Main Street	North Salt Lake	Eligible/Contributing	No Historic Properties Affected
482 North Frontage Road	North Salt Lake	Eligible/Contributing	No Historic Properties Affected
69 East Cobble Creek Road	North Salt Lake	Eligible/Contributing	No Historic Properties Affected
1027 North Victoria Way	Salt Lake City	Eligible/Significant	No Historic Properties Affected
124 South 800 West	Salt Lake City	Eligible/Significant	No Historic Properties Affected
143 North 700 West	Salt Lake City	Eligible/Significant	No Historic Properties Affected
161 North 700 West	Salt Lake City	Eligible/Significant	No Historic Properties Affected
167 North 700 West	Salt Lake City	Eligible/Significant	No Historic Properties Affected
169 North 700 West	Salt Lake City	Eligible/Significant	No Historic Properties Affected
175 North 700 West	Salt Lake City	Eligible/Significant	No Historic Properties Affected
266-268 South 900 West	Salt Lake City	Eligible/Significant	No Historic Properties Affected
336 South 500 West	Salt Lake City	Eligible/Significant	No Historic Properties Affected
344 West 600 North	Salt Lake City	Eligible/Significant	No Historic Properties Affected
350-352 West 600 North	Salt Lake City	Eligible/Significant	No Historic Properties Affected
369 South 900 West	Salt Lake City	Eligible/Significant	No Historic Properties Affected
411 North 700 West	Salt Lake City	Eligible/Significant	No Historic Properties Affected
412 South 700 West	Salt Lake City	Eligible/Significant	No Historic Properties Affected
423 North 600 West	Salt Lake City	Eligible/Significant	No Historic Properties Affected
45 South 800 West	Salt Lake City	Eligible/Significant	No Historic Properties Affected
461 North 700 West	Salt Lake City	Eligible/Significant	No Historic Properties Affected
463 North 700 West	Salt Lake City	Eligible/Significant	No Historic Properties Affected
49 South 800 West	Salt Lake City	Eligible/Significant	No Historic Properties Affected
542 North Grant Street	Salt Lake City	Eligible/Significant	No Historic Properties Affected
554 North 400 West	Salt Lake City	Eligible/Significant	No Historic Properties Affected
557 North Grant Street	Salt Lake City	Eligible/Significant	No Historic Properties Affected
558 North 400 West	Salt Lake City	Eligible/Significant	No Historic Properties Affected
562 North 400 West	Salt Lake City	Eligible/Significant	No Historic Properties Affected
566 North 400 West	Salt Lake City	Eligible/Significant	No Historic Properties Affected
57 South 800 West	Salt Lake City	Eligible/Significant	No Historic Properties Affected
633 West 500 North	Salt Lake City	Eligible/Significant	No Historic Properties Affected
638 West 400 North	Salt Lake City	Eligible/Significant	No Historic Properties Affected
714 West 400 North	Salt Lake City	Eligible/Significant	No Historic Properties Affected
723 West Pacific Avenue	Salt Lake City	Eligible/Significant	No Historic Properties Affected
730 West Pacific Avenue	Salt Lake City	Eligible/Significant	No Historic Properties Affected

Address	City	Evaluation	Section 106 Finding of Effect
778-780 West 100 South	Salt Lake City	Eligible/Significant	No Historic Properties Affected
803 West 100 South	Salt Lake City	Eligible/Significant	No Historic Properties Affected
824 West 200 South	Salt Lake City	Eligible/Significant	No Historic Properties Affected
826 West 200 South	Salt Lake City	Eligible/Significant	No Historic Properties Affected
848 West 200 South	Salt Lake City	Eligible/Significant	No Historic Properties Affected
852 West 400 South	Salt Lake City	Eligible/Significant	No Historic Properties Affected
858 West Pacific Avenue	Salt Lake City	Eligible/Significant	No Historic Properties Affected
860 West 200 South	Salt Lake City	Eligible/Significant	No Historic Properties Affected
869 West 300 South	Salt Lake City	Eligible/Significant	No Historic Properties Affected
872 West 1500 North	Salt Lake City	Eligible/Significant	No Historic Properties Affected
924 West 300 South	Salt Lake City	Eligible/Significant	No Historic Properties Affected
983 North Poinsettia Drive	Salt Lake City	Eligible/Significant	No Historic Properties Affected
1007 South 500 West	Salt Lake City	Eligible/Contributing	No Historic Properties Affected
1020 South 500 West	Salt Lake City	Eligible/Contributing	No Historic Properties Affected
1054 North Victoria Way	Salt Lake City	Eligible/Contributing	No Historic Properties Affected
1070 North Victoria Way	Salt Lake City	Eligible/Contributing	No Historic Properties Affected
1089 West 2180 North	Salt Lake City	Eligible/Contributing	No Historic Properties Affected
1112 North Victoria Way	Salt Lake City	Eligible/Contributing	No Historic Properties Affected
1121 North Victoria Way	Salt Lake City	Eligible/Contributing	No Historic Properties Affected
1126 North Victoria Way	Salt Lake City	Eligible/Contributing	No Historic Properties Affected
1134 North Victoria Way	Salt Lake City	Eligible/Contributing	No Historic Properties Affected
1142 North Victoria Way	Salt Lake City	Eligible/Contributing	No Historic Properties Affected
1150 North Victoria Way	Salt Lake City	Eligible/Contributing	No Historic Properties Affected
1168 North Victoria Way	Salt Lake City	Eligible/Contributing	No Historic Properties Affected
1178 South 500 West	Salt Lake City	Eligible/Contributing	No Historic Properties Affected
1186 North Victoria Way	Salt Lake City	Eligible/Contributing	No Historic Properties Affected
1200 North Victoria Way	Salt Lake City	Eligible/Contributing	No Historic Properties Affected
1204 North Victoria Way	Salt Lake City	Eligible/Contributing	No Historic Properties Affected
1212 North Victoria Way	Salt Lake City	Eligible/Contributing	No Historic Properties Affected
1220 North Victoria Way	Salt Lake City	Eligible/Contributing	No Historic Properties Affected
1228 North Victoria Way	Salt Lake City	Eligible/Contributing	No Historic Properties Affected
1236 North Victoria Way	Salt Lake City	Eligible/Contributing	No Historic Properties Affected
1244 North Victoria Way	Salt Lake City	Eligible/Contributing	No Historic Properties Affected
1252 North Victoria Way	Salt Lake City	Eligible/Contributing	No Historic Properties Affected

Address	City	Evaluation	Section 106 Finding of Effect
1260 North Victoria Way	Salt Lake City	Eligible/Contributing	No Historic Properties Affected
1260 South 500 West	Salt Lake City	Eligible/Contributing	No Historic Properties Affected
1274 North Victoria Way	Salt Lake City	Eligible/Contributing	No Historic Properties Affected
1282 North Victoria Way	Salt Lake City	Eligible/Contributing	No Historic Properties Affected
1290 North Victoria Way	Salt Lake City	Eligible/Contributing	No Historic Properties Affected
1298 North Victoria Way	Salt Lake City	Eligible/Contributing	No Historic Properties Affected
1306 North Victoria Way	Salt Lake City	Eligible/Contributing	No Historic Properties Affected
1316 North Victoria Way	Salt Lake City	Eligible/Contributing	No Historic Properties Affected
132 South 800 West	Salt Lake City	Eligible/Contributing	No Historic Properties Affected
1324 North Victoria Way	Salt Lake City	Eligible/Contributing	No Historic Properties Affected
1332 North Victoria Way	Salt Lake City	Eligible/Contributing	No Historic Properties Affected
1441 North Beck Street	Salt Lake City	Eligible/Contributing	No Historic Properties Affected
1445 North Beck Street	Salt Lake City	Eligible/Contributing	No Historic Properties Affected
1461 North Beck Street	Salt Lake City	Eligible/Contributing	No Historic Properties Affected
1483 North Beck Street	Salt Lake City	Eligible/Contributing	No Historic Properties Affected
1507 North Beck Street	Salt Lake City	Eligible/Contributing	No Historic Properties Affected
155 North 700 West	Salt Lake City	Eligible/Contributing	No Historic Properties Affected
1621 North Beck Street	Salt Lake City	Eligible/Contributing	No Historic Properties Affected
1635 North Beck Street	Salt Lake City	Eligible/Contributing	No Historic Properties Affected
1649 North Beck Street	Salt Lake City	Eligible/Contributing	No Historic Properties Affected
1725 North Chicago Street	Salt Lake City	Eligible/Contributing	No Historic Properties Affected
1729 North Beck Street	Salt Lake City	Eligible/Contributing	No Historic Properties Affected
1775 North Beck Street	Salt Lake City	Eligible/Contributing	No Historic Properties Affected
247 North 700 West	Salt Lake City	Eligible/Contributing	No Historic Properties Affected
251 North 700 West	Salt Lake City	Eligible/Contributing	No Historic Properties Affected
258 South 900 West	Salt Lake City	Eligible/Contributing	No Historic Properties Affected
318 West 600 North	Salt Lake City	Eligible/Contributing	No Historic Properties Affected
324-326 West 600 North	Salt Lake City	Eligible/Contributing	No Historic Properties Affected
329 South 900 West	Salt Lake City	Eligible/Contributing	No Historic Properties Affected
347 South 900 West	Salt Lake City	Eligible/Contributing	No Historic Properties Affected
355 North 700 West	Salt Lake City	Eligible/Contributing	No Historic Properties Affected
358 West 600 North	Salt Lake City	Eligible/Contributing	No Historic Properties Affected
362 North Edmonds Place	Salt Lake City	Eligible/Contributing	No Historic Properties Affected
363 South 900 West	Salt Lake City	Eligible/Contributing	No Historic Properties Affected

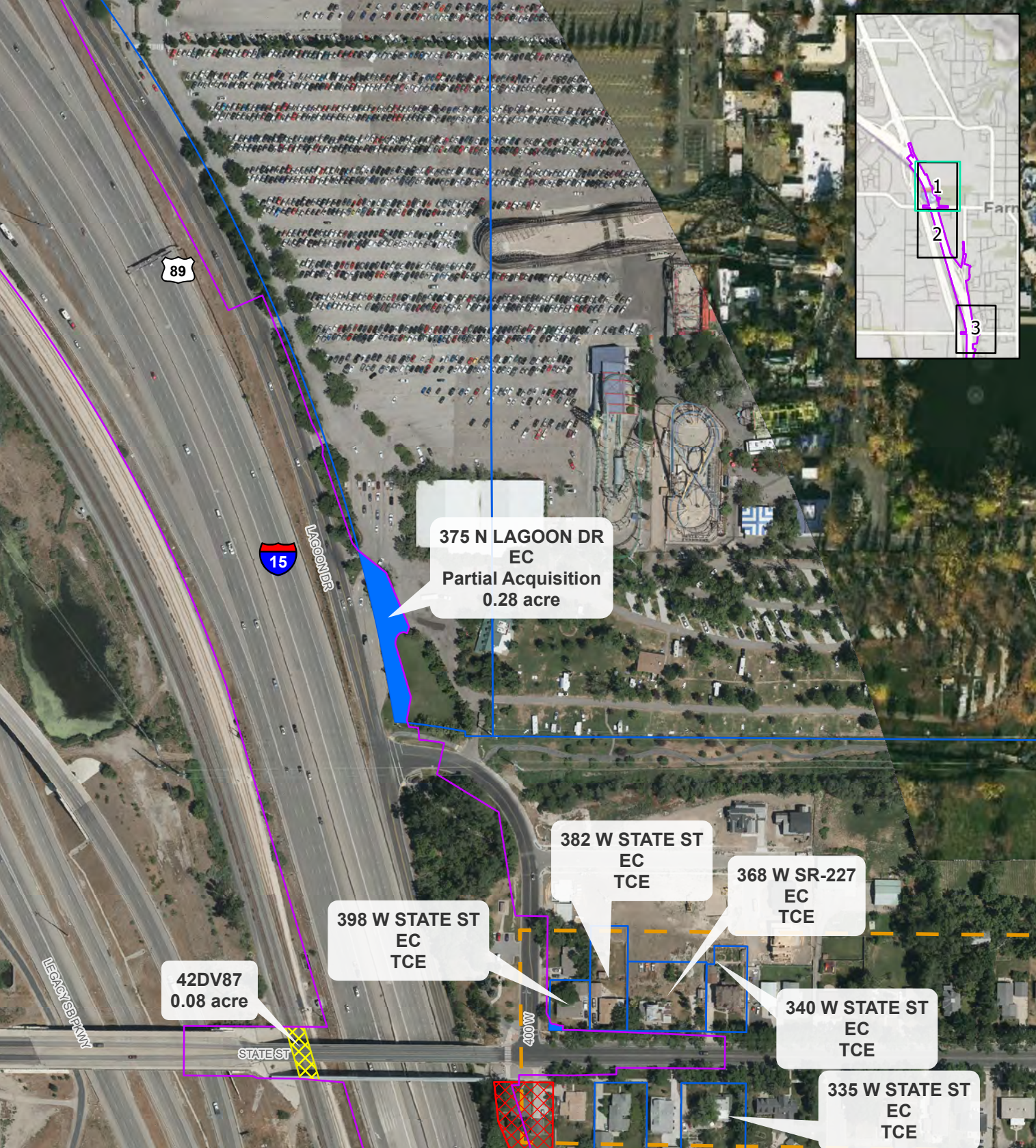
Address	City	Evaluation	Section 106 Finding of Effect
365 North 700 West	Salt Lake City	Eligible/Contributing	No Historic Properties Affected
375 North 700 West	Salt Lake City	Eligible/Contributing	No Historic Properties Affected
405 North 700 West	Salt Lake City	Eligible/Contributing	No Historic Properties Affected
424 West 600 South	Salt Lake City	Eligible/Contributing	No Historic Properties Affected
427 North 600 West	Salt Lake City	Eligible/Contributing	No Historic Properties Affected
437 North 700 West	Salt Lake City	Eligible/Contributing	No Historic Properties Affected
440 West 600 South	Salt Lake City	Eligible/Contributing	No Historic Properties Affected
445 North 700 West	Salt Lake City	Eligible/Contributing	No Historic Properties Affected
449 North 700 West	Salt Lake City	Eligible/Contributing	No Historic Properties Affected
450 West 600 South	Salt Lake City	Eligible/Contributing	No Historic Properties Affected
454 South 500 West	Salt Lake City	Eligible/Contributing	No Historic Properties Affected
461 West 600 South	Salt Lake City	Eligible/Contributing	No Historic Properties Affected
470 West 600 South	Salt Lake City	Eligible/Contributing	No Historic Properties Affected
476 West 600 North	Salt Lake City	Eligible/Contributing	No Historic Properties Affected
501 South 700 West	Salt Lake City	Eligible/Contributing	No Historic Properties Affected
503 West 400 South	Salt Lake City	Eligible/Contributing	No Historic Properties Affected
537 West 600 South	Salt Lake City	Eligible/Contributing	No Historic Properties Affected
548 West 600 South	Salt Lake City	Eligible/Contributing	No Historic Properties Affected
549 West 500 South	Salt Lake City	Eligible/Contributing	No Historic Properties Affected
550 West 400 South	Salt Lake City	Eligible/Contributing	No Historic Properties Affected
555 North 800 West	Salt Lake City	Eligible/Contributing	No Historic Properties Affected
561 North Grant Street	Salt Lake City	Eligible/Contributing	No Historic Properties Affected
562 North 800 West	Salt Lake City	Eligible/Contributing	No Historic Properties Affected
565 North 800 West	Salt Lake City	Eligible/Contributing	No Historic Properties Affected
565 South 600 West	Salt Lake City	Eligible/Contributing	No Historic Properties Affected
568 South 400 West	Salt Lake City	Eligible/Contributing	No Historic Properties Affected
570 West 400 South	Salt Lake City	Eligible/Contributing	No Historic Properties Affected
571 North Pugsley Street	Salt Lake City	Eligible/Contributing	No Historic Properties Affected
572 North 400 West	Salt Lake City	Eligible/Contributing	No Historic Properties Affected
605 North 300 West	Salt Lake City	Eligible/Contributing	No Historic Properties Affected
610 South 400 West	Salt Lake City	Eligible/Contributing	No Historic Properties Affected
613 North 300 West	Salt Lake City	Eligible/Contributing	No Historic Properties Affected
615 West 800 South	Salt Lake City	Eligible/Contributing	No Historic Properties Affected
619 South 600 West	Salt Lake City	Eligible/Contributing	No Historic Properties Affected

Address	City	Evaluation	Section 106 Finding of Effect
620 North 800 West	Salt Lake City	Eligible/Contributing	No Historic Properties Affected
624 West 500 North	Salt Lake City	Eligible/Contributing	No Historic Properties Affected
625 West 500 North	Salt Lake City	Eligible/Contributing	No Historic Properties Affected
626 West 400 North	Salt Lake City	Eligible/Contributing	No Historic Properties Affected
627 West 400 North	Salt Lake City	Eligible/Contributing	No Historic Properties Affected
629 North 300 West	Salt Lake City	Eligible/Contributing	No Historic Properties Affected
634 North 800 West	Salt Lake City	Eligible/Contributing	No Historic Properties Affected
634-636 West 400 North	Salt Lake City	Eligible/Contributing	No Historic Properties Affected
637 West Girard Avenue	Salt Lake City	Eligible/Contributing	No Historic Properties Affected
640 North 800 West	Salt Lake City	Eligible/Contributing	No Historic Properties Affected
640 West Girard Avenue	Salt Lake City	Eligible/Contributing	No Historic Properties Affected
647 North Grant Street	Salt Lake City	Eligible/Contributing	No Historic Properties Affected
650 West 800 South	Salt Lake City	Eligible/Contributing	No Historic Properties Affected
651 North 800 West	Salt Lake City	Eligible/Contributing	No Historic Properties Affected
651 West 600 South	Salt Lake City	Eligible/Contributing	No Historic Properties Affected
659 North 800 West	Salt Lake City	Eligible/Contributing	No Historic Properties Affected
669 North 800 West	Salt Lake City	Eligible/Contributing	No Historic Properties Affected
680 West 900 South	Salt Lake City	Eligible/Contributing	No Historic Properties Affected
703 West 200 South	Salt Lake City	Eligible/Contributing	No Historic Properties Affected
704 West 300 North	Salt Lake City	Eligible/Contributing	No Historic Properties Affected
709 West 400 North	Salt Lake City	Eligible/Contributing	No Historic Properties Affected
710 North 800 West	Salt Lake City	Eligible/Contributing	No Historic Properties Affected
710 West 300 North	Salt Lake City	Eligible/Contributing	No Historic Properties Affected
710 West 400 North	Salt Lake City	Eligible/Contributing	No Historic Properties Affected
711 West 800 South	Salt Lake City	Eligible/Contributing	No Historic Properties Affected
714 West 300 North	Salt Lake City	Eligible/Contributing	No Historic Properties Affected
715 West 300 North	Salt Lake City	Eligible/Contributing	No Historic Properties Affected
717 West 400 North	Salt Lake City	Eligible/Contributing	No Historic Properties Affected
723 West 500 North	Salt Lake City	Eligible/Contributing	No Historic Properties Affected
728 West 200 South	Salt Lake City	Eligible/Contributing	No Historic Properties Affected
730 West 375 South	Salt Lake City	Eligible/Contributing	No Historic Properties Affected
735 West 300 South	Salt Lake City	Eligible/Contributing	No Historic Properties Affected
738 West South Temple	Salt Lake City	Eligible/Contributing	No Historic Properties Affected
742 West South Temple	Salt Lake City	Eligible/Contributing	No Historic Properties Affected

Address	City	Evaluation	Section 106 Finding of Effect
745 West 400 South	Salt Lake City	Eligible/Contributing	No Historic Properties Affected
745 West Pacific Avenue	Salt Lake City	Eligible/Contributing	No Historic Properties Affected
748 West 300 South	Salt Lake City	Eligible/Contributing	No Historic Properties Affected
758 West 1500 North	Salt Lake City	Eligible/Contributing	No Historic Properties Affected
772 West 100 South	Salt Lake City	Eligible/Contributing	No Historic Properties Affected
774 West 100 South	Salt Lake City	Eligible/Contributing	No Historic Properties Affected
776 West 100 South	Salt Lake City	Eligible/Contributing	No Historic Properties Affected
805 West 600 North	Salt Lake City	Eligible/Contributing	No Historic Properties Affected
805 West Everett Avenue	Salt Lake City	Eligible/Contributing	No Historic Properties Affected
813 West 600 North	Salt Lake City	Eligible/Contributing	No Historic Properties Affected
814 West 1500 North	Salt Lake City	Eligible/Contributing	No Historic Properties Affected
820 South 700 West	Salt Lake City	Eligible/Contributing	No Historic Properties Affected
843-845 West Pacific Avenue	Salt Lake City	Eligible/Contributing	No Historic Properties Affected
843-853 West 400 South	Salt Lake City	Eligible/Contributing	No Historic Properties Affected
847-851 West Pacific Avenue	Salt Lake City	Eligible/Contributing	No Historic Properties Affected
850 West 1600 North	Salt Lake City	Eligible/Contributing	No Historic Properties Affected
852 West 1500 North	Salt Lake City	Eligible/Contributing	No Historic Properties Affected
853 West Duluth Avenue	Salt Lake City	Eligible/Contributing	No Historic Properties Affected
858 West 400 South	Salt Lake City	Eligible/Contributing	No Historic Properties Affected
859 West 400 South	Salt Lake City	Eligible/Contributing	No Historic Properties Affected
864 West 400 South	Salt Lake City	Eligible/Contributing	No Historic Properties Affected
865 West 1500 North	Salt Lake City	Eligible/Contributing	No Historic Properties Affected
866 West Everett Avenue	Salt Lake City	Eligible/Contributing	No Historic Properties Affected
870 West Everett Avenue	Salt Lake City	Eligible/Contributing	No Historic Properties Affected
873 West 300 South	Salt Lake City	Eligible/Contributing	No Historic Properties Affected
875 West 300 South	Salt Lake City	Eligible/Contributing	No Historic Properties Affected
875 West Everett Avenue	Salt Lake City	Eligible/Contributing	No Historic Properties Affected
876 West 1500 North	Salt Lake City	Eligible/Contributing	No Historic Properties Affected
877 West 300 South	Salt Lake City	Eligible/Contributing	No Historic Properties Affected
878 West Everett Avenue	Salt Lake City	Eligible/Contributing	No Historic Properties Affected
880 West 1500 North	Salt Lake City	Eligible/Contributing	No Historic Properties Affected
880 West 300 South	Salt Lake City	Eligible/Contributing	No Historic Properties Affected
890 West 1500 North	Salt Lake City	Eligible/Contributing	No Historic Properties Affected
903 West 300 South	Salt Lake City	Eligible/Contributing	No Historic Properties Affected

Address	City	Evaluation	Section 106 Finding of Effect
908 West 300 South	Salt Lake City	Eligible/Contributing	No Historic Properties Affected
910 West 1500 North	Salt Lake City	Eligible/Contributing	No Historic Properties Affected
912 West 300 South	Salt Lake City	Eligible/Contributing	No Historic Properties Affected
916 North 900 West	Salt Lake City	Eligible/Contributing	No Historic Properties Affected
921 West 1100 North	Salt Lake City	Eligible/Contributing	No Historic Properties Affected
927 West 1100 North	Salt Lake City	Eligible/Contributing	No Historic Properties Affected
939 South 700 West	Salt Lake City	Eligible/Contributing	No Historic Properties Affected
947 North 900 West	Salt Lake City	Eligible/Contributing	No Historic Properties Affected
953 North 900 West	Salt Lake City	Eligible/Contributing	No Historic Properties Affected
957 North 900 West	Salt Lake City	Eligible/Contributing	No Historic Properties Affected
976 North Poinsettia Drive	Salt Lake City	Eligible/Contributing	No Historic Properties Affected
976 North Victoria Way	Salt Lake City	Eligible/Contributing	No Historic Properties Affected
984 North Poinsettia Drive	Salt Lake City	Eligible/Contributing	No Historic Properties Affected
984 North Victoria Way	Salt Lake City	Eligible/Contributing	No Historic Properties Affected
988 West Dupont Avenue	Salt Lake City	Eligible/Contributing	No Historic Properties Affected
995 South 500 West	Salt Lake City	Eligible/Contributing	No Historic Properties Affected
996 West Dupont Avenue	Salt Lake City	Eligible/Contributing	No Historic Properties Affected

Sorted north to south by city, then by eligibility, then by address starting digit 1-9.



- Impact Boundary
- Archeologic - 42DV87
- Historic Property - Adverse Effect
- Historic Property - No Adverse Effect
- Clark Lane Historic District



0 500 Feet

CULTURAL IMPACTS - NORTH SEGMENT
FARMINGTON 400 W. OPTION
I-15 EIS: FARMINGTON TO SALT LAKE CITY

*Only areas with cultural resource impacts present are shown in this series



- Impact Boundary
- Historic Property - No Adverse Effect
- Archeologic - 42DV87
- Clark Lane Historic District
- Historic Property - Adverse Effect



0 500 Feet

CULTURAL IMPACTS - NORTH SEGMENT FARMINGTON STATE ST. OPTION I-15 EIS: FARMINGTON TO SALT LAKE CITY

*Only areas with cultural resource impacts present are shown in this series



- Impact Boundary
- Historic Property - Adverse Effect
- Historic Property - No Adverse Effect
- Clark Lane Historic District




0 500 Feet

CULTURAL IMPACTS - NORTH SEGMENT **FARMINGTON 400 W. OPTION** **I-15 EIS: FARMINGTON TO SALT LAKE CITY**

*Only areas with cultural resource impacts present are shown in this series

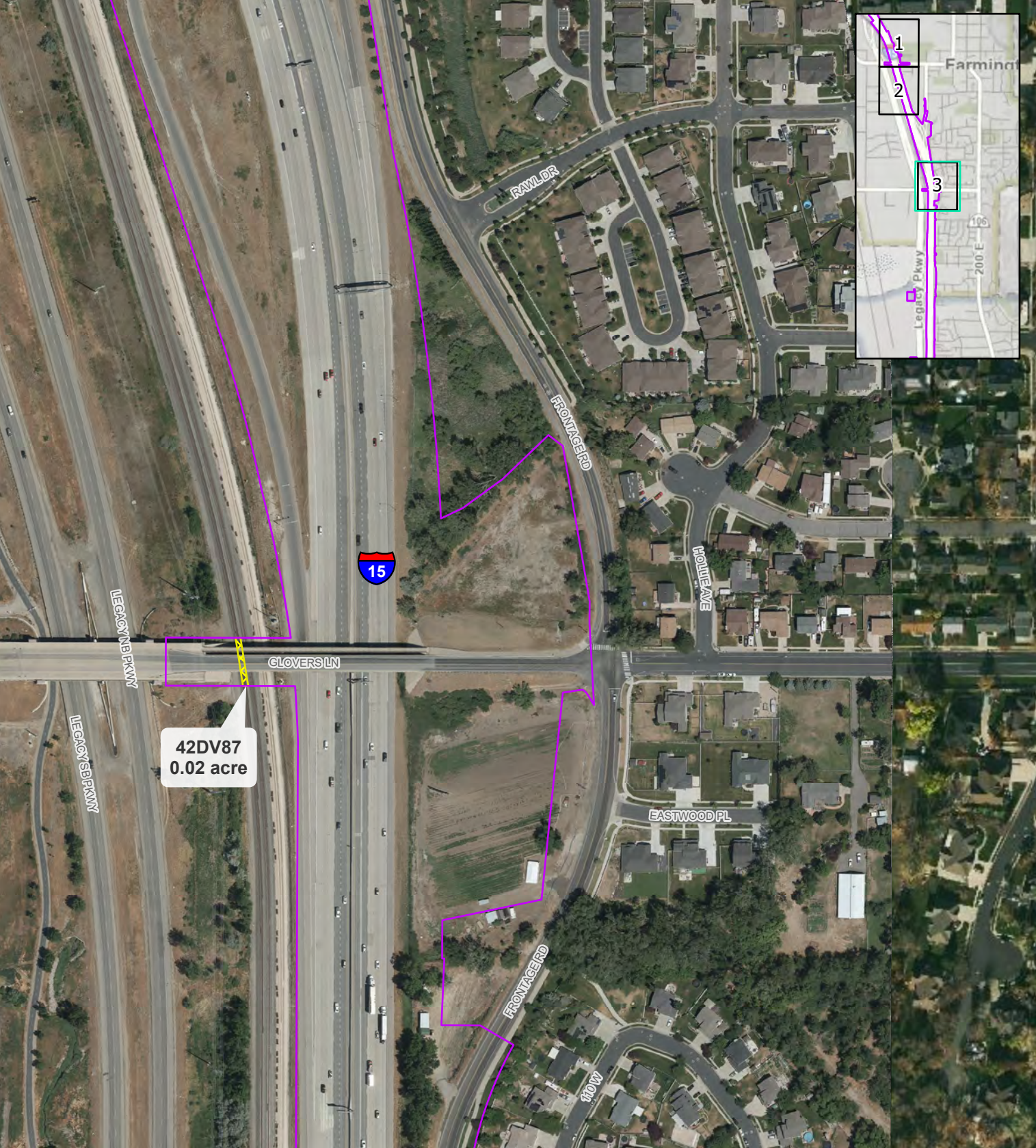


- Impact Boundary
- Historic Property - Adverse Effect
- Historic Property - No Adverse Effect
- Clark Lane Historic District



CULTURAL IMPACTS - NORTH SEGMENT
FARMINGTON STATE ST. OPTION
I-15 EIS: FARMINGTON TO SALT LAKE CITY

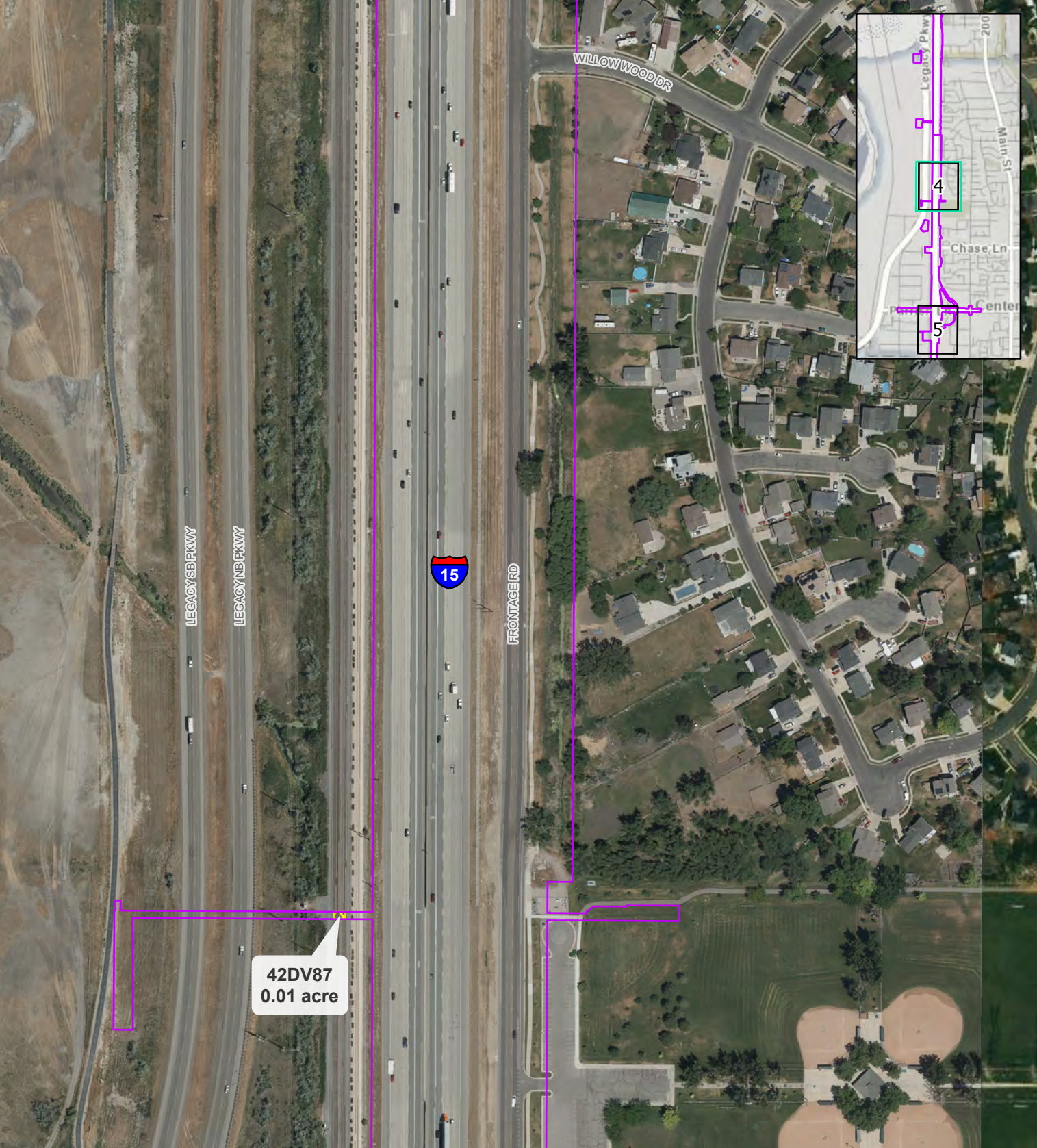
*Only areas with cultural resource impacts present are shown in this series





- Impact Boundary
- Archeologic - 42DV87

*Only areas with cultural resource impacts present are shown in this series

CULTURAL IMPACTS - NORTH SEGMENT FARMINGTON ALL OPTIONS I-15 EIS: FARMINGTON TO SALT LAKE CITY

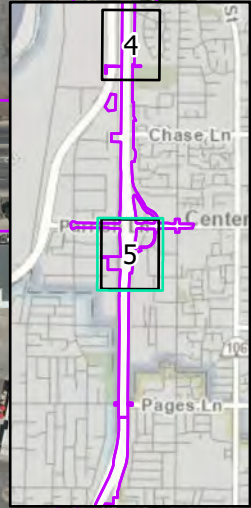
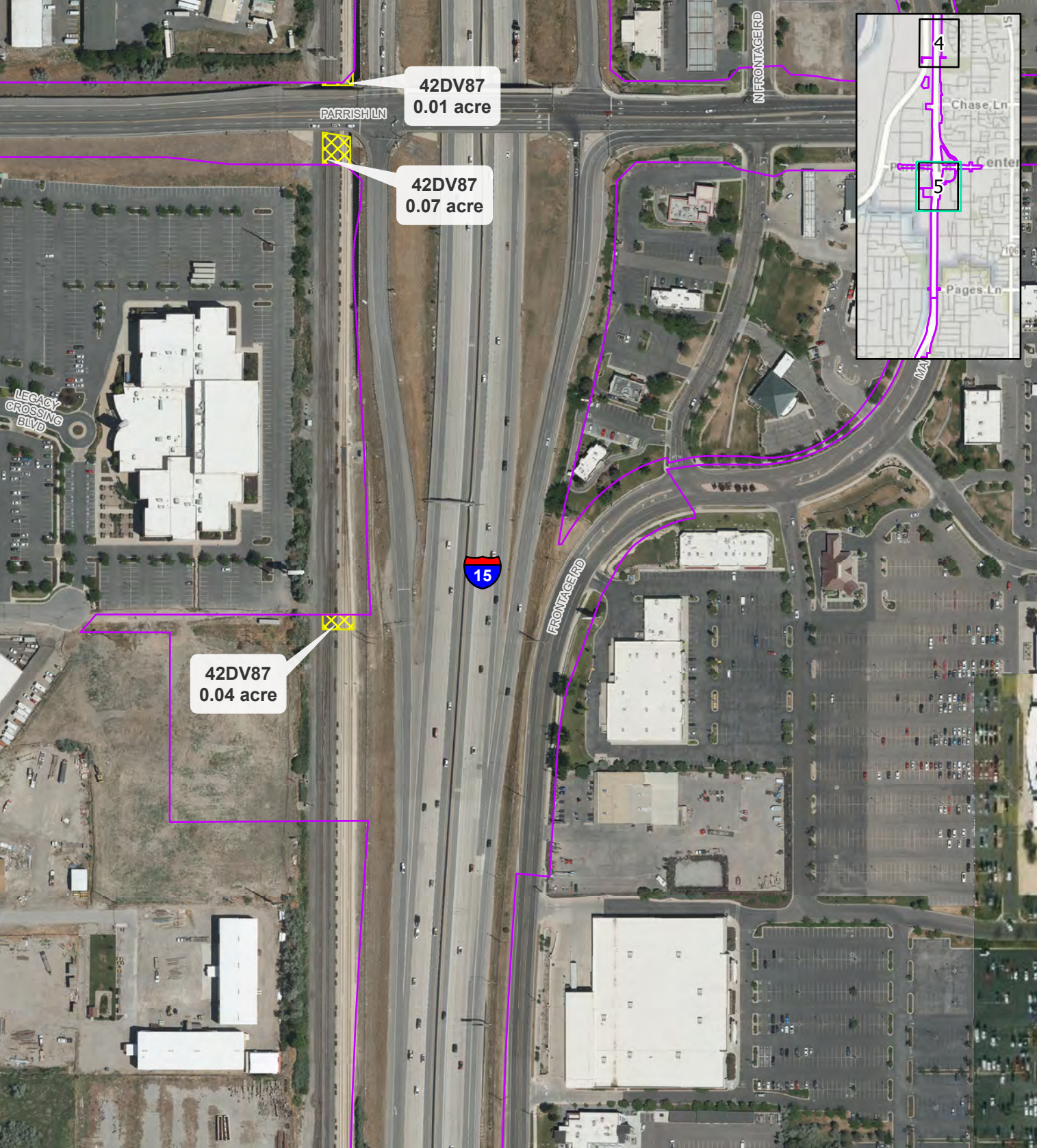


-  Impact Boundary
-  Archeologic - 42DV87

*Only areas with cultural resource impacts present are shown in this series



CULTURAL IMPACTS - NORTH SEGMENT **FARMINGTON ALL OPTIONS** **I-15 EIS: FARMINGTON TO SALT LAKE CITY**



- Impact Boundary
- Archeologic - 42DV87



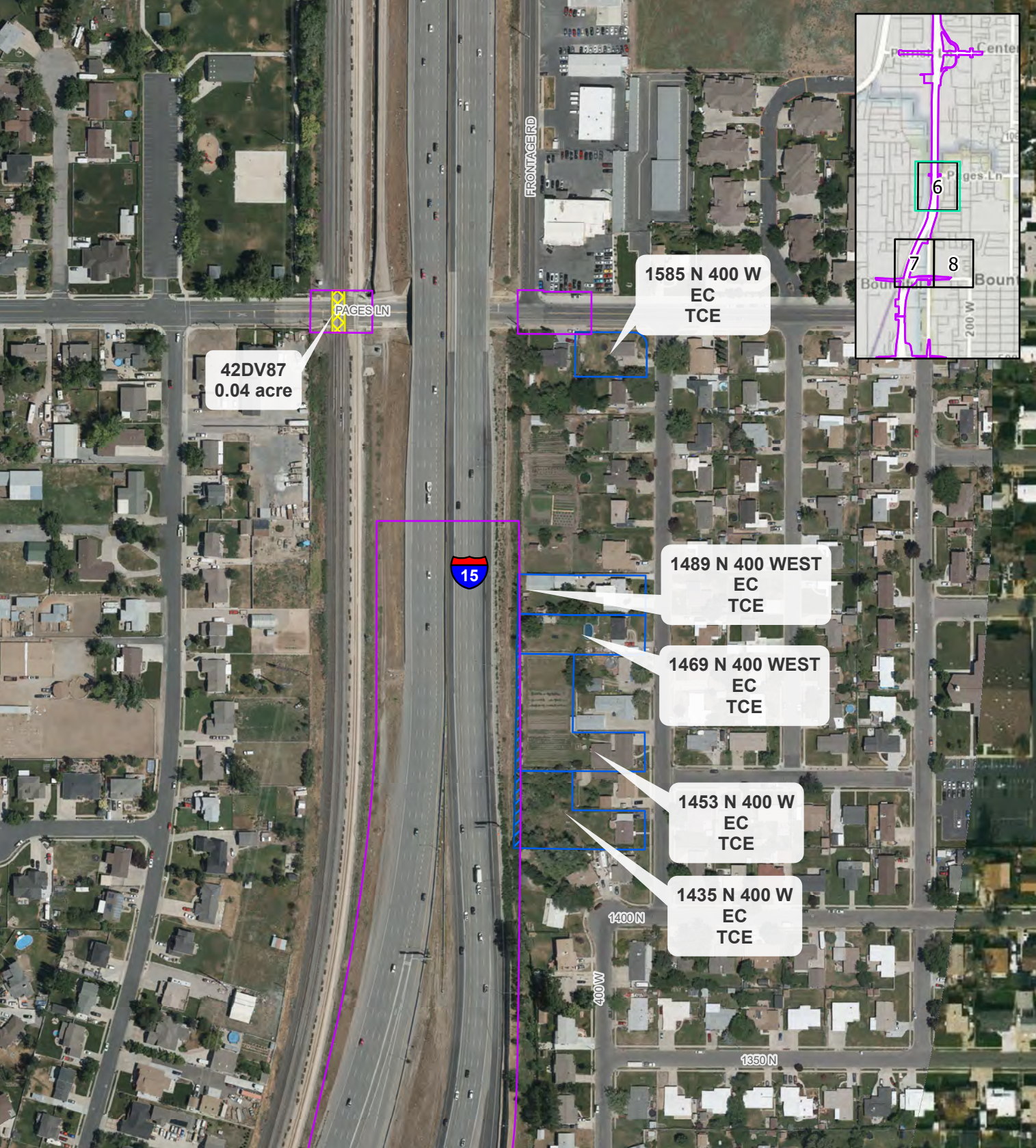
0 500 Feet

CULTURAL IMPACTS - NORTH SEGMENT

FARMINGTON ALL OPTIONS

I-15 EIS: FARMINGTON TO SALT LAKE CITY

*Only areas with cultural resource impacts present are shown in this series



- Impact Boundary
- Historic Property - No Adverse Effect
- Archeologic - 42DV87

*Only areas with cultural resource impacts present are shown in this series

CULTURAL IMPACTS - NORTH CENTRAL SEGMENT **BOUNTIFUL 400 N. ALL OPTIONS** **I-15 EIS: FARMINGTON TO SALT LAKE CITY**

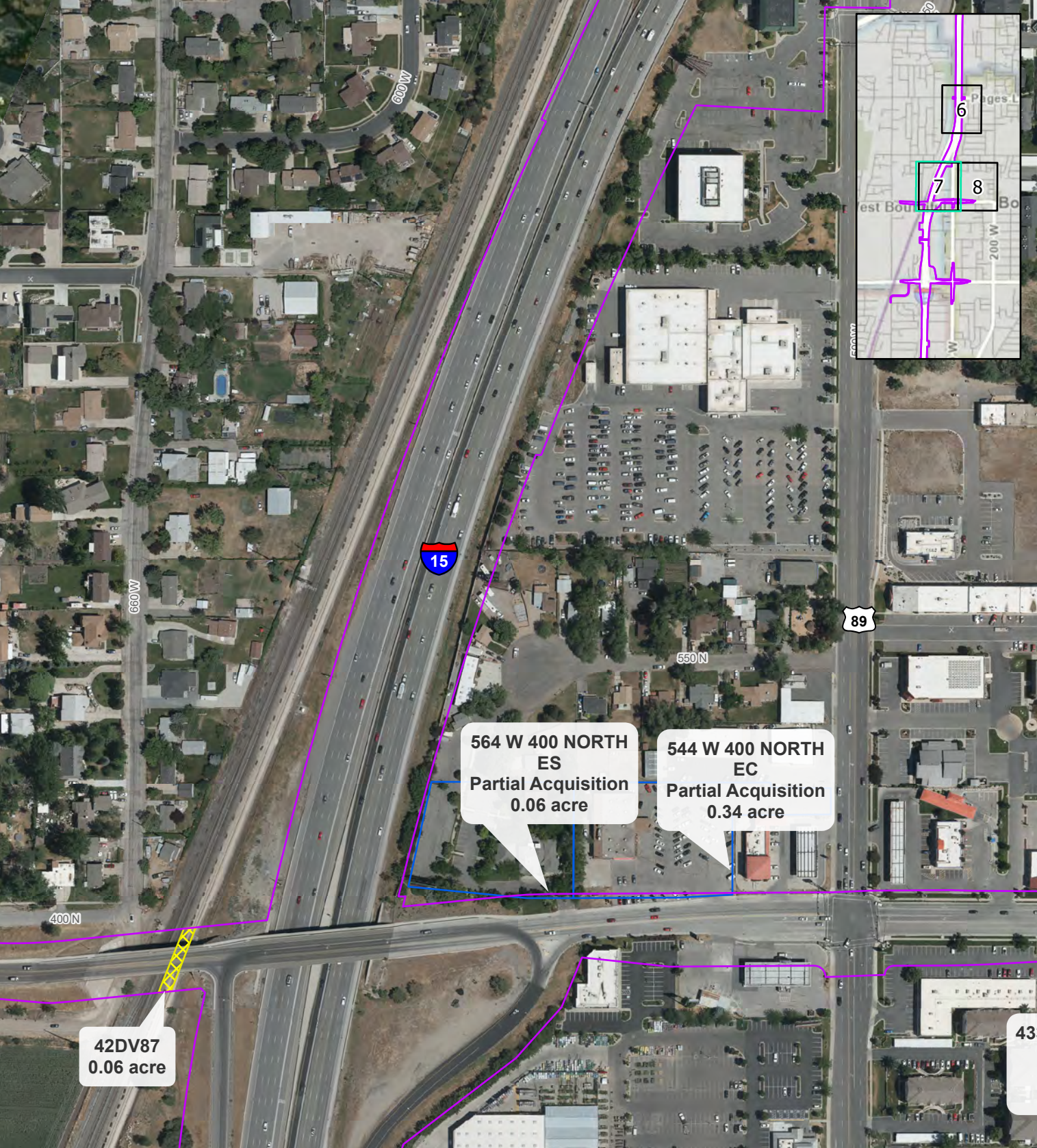


- Impact Boundary
- Historic Property - No Adverse Effect
- Archeologic - 42DV87



CULTURAL IMPACTS - NORTH CENTRAL SEGMENT
BOUNTIFUL 400 N. NORTHERN OPTION
I-15 EIS: FARMINGTON TO SALT LAKE CITY

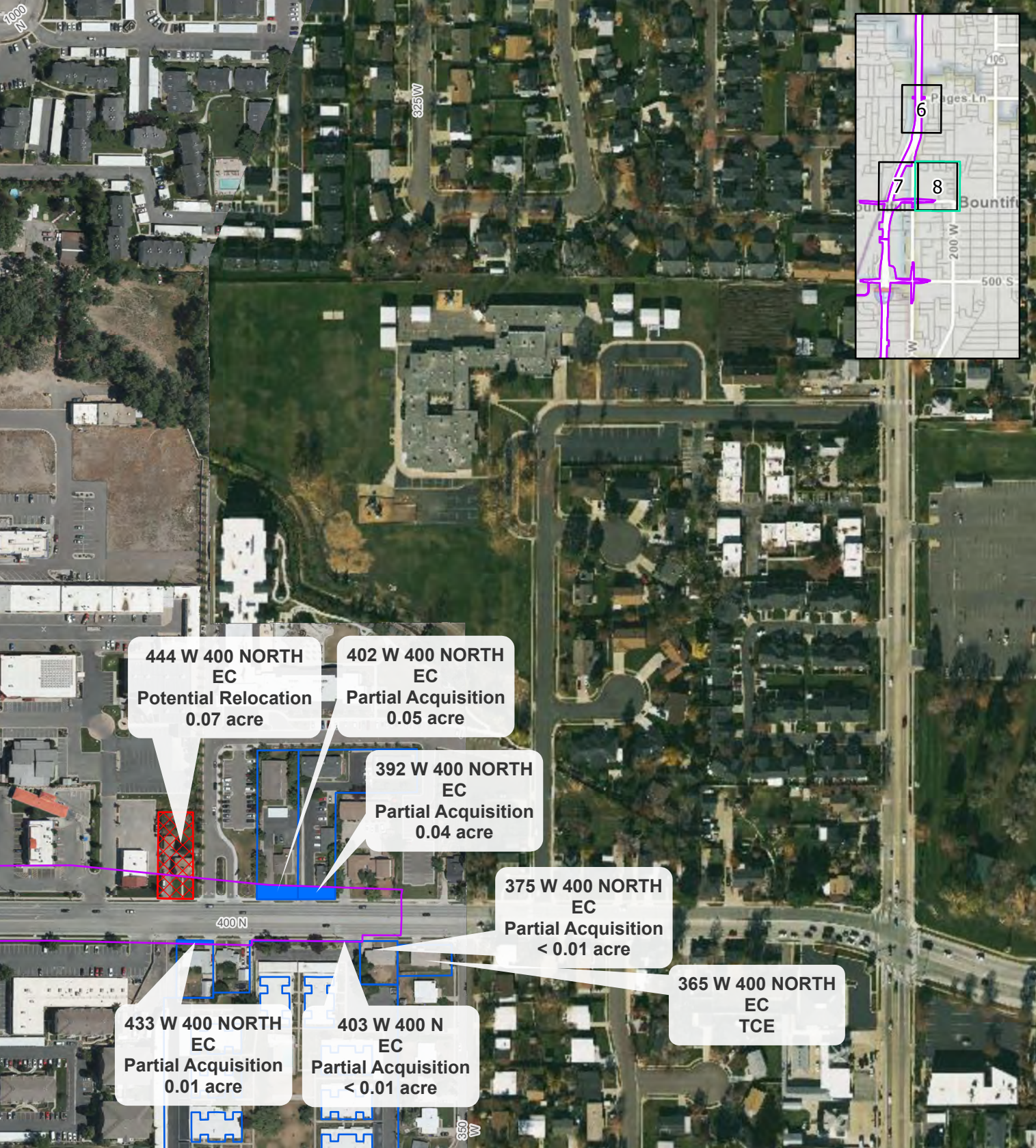
*Only areas with cultural resource impacts present are shown in this series



- Impact Boundary
- Archeologic - 42DV87
- Historic Property - No Adverse Effect

*Only areas with cultural resource impacts present are shown in this series

CULTURAL IMPACTS - NORTH CENTRAL SEGMENT BOUNTIFUL 400 N. SOUTHERN OPTION I-15 EIS: FARMINGTON TO SALT LAKE CITY



- Impact Boundary
- Historic Property - No Adverse Effect
- Historic Property - Adverse Effect

*Only areas with cultural resource impacts present are shown in this series

CULTURAL IMPACTS - NORTH CENTRAL SEGMENT BOUNTIFUL 400 N. NORTHERN OPTION I-15 EIS: FARMINGTON TO SALT LAKE CITY





- Impact Boundary
- Historic Property - Adverse Effect
- Historic Property - No Adverse Effect



*Only areas with cultural resource impacts present are shown in this series

CULTURAL IMPACTS - NORTH CENTRAL SEGMENT BOUNTIFUL 400 N. SOUTHERN OPTION I-15 EIS: FARMINGTON TO SALT LAKE CITY

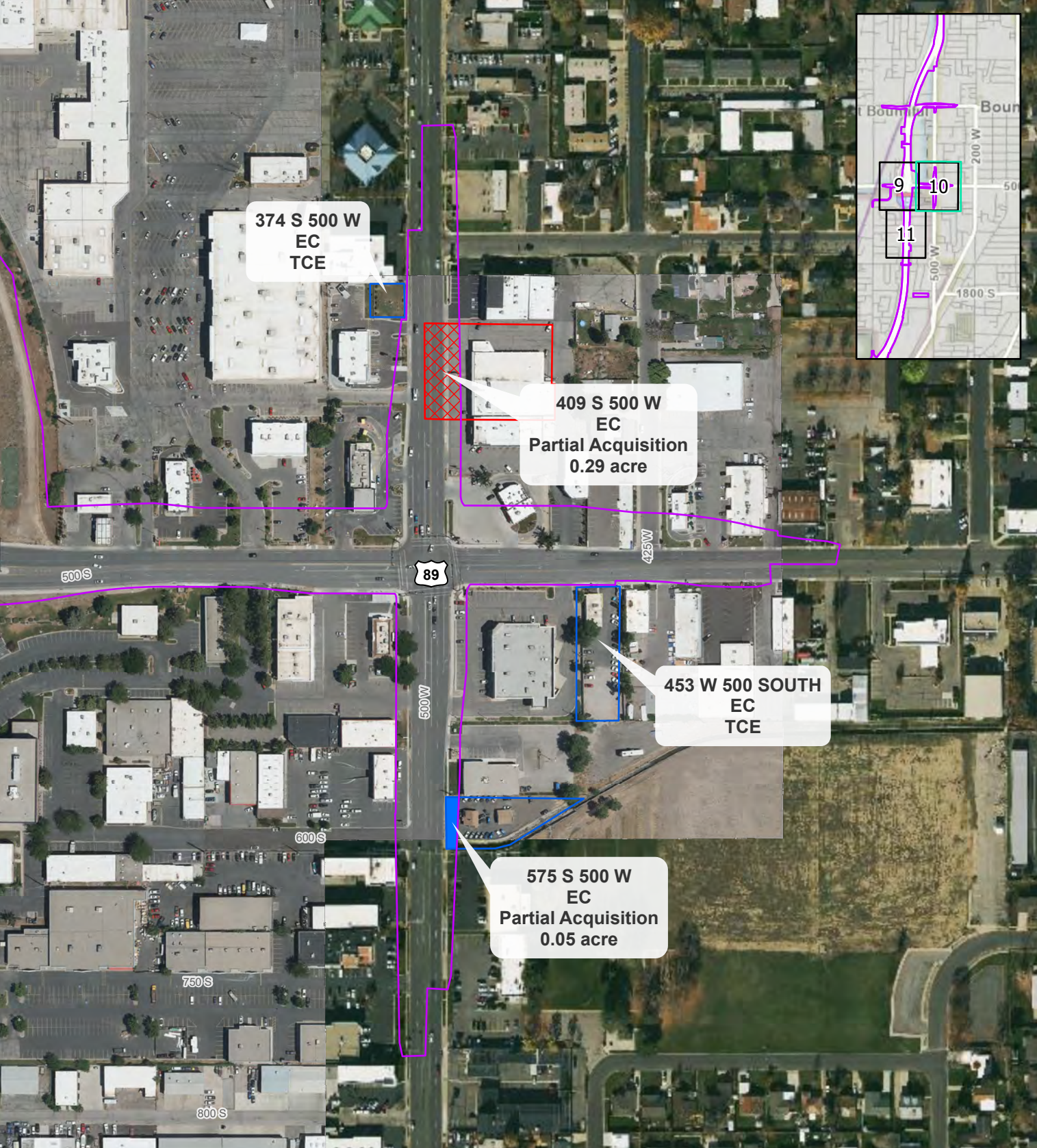


- Impact Boundary
- Historic Property - No Adverse Effect



CULTURAL IMPACTS - SOUTH CENTRAL SEGMENT **500 S. BOUNTIFUL ALL OPTIONS** **I-15 EIS: FARMINGTON TO SALT LAKE CITY**

*Only areas with cultural resource impacts present are shown in this series



- Impact Boundary
- Historic Property - No Adverse Effect
- Historic Property - Adverse Effect

*Only areas with cultural resource impacts present are shown in this series

CULTURAL IMPACTS - SOUTH CENTRAL SEGMENT

500 S. BOUNTIFUL NORTH OPTION

I-15 EIS: FARMINGTON TO SALT LAKE CITY





- Impact Boundary
- Historic Property - No Adverse Effect
- Historic Property - Adverse Effect
- Historic Property - Adverse Effect



CULTURAL IMPACTS - SOUTH CENTRAL SEGMENT
BOUNTIFUL 500 S. SOUTHERN OPTION
I-15 EIS: FARMINGTON TO SALT LAKE CITY

*Only areas with cultural resource impacts present are shown in this series



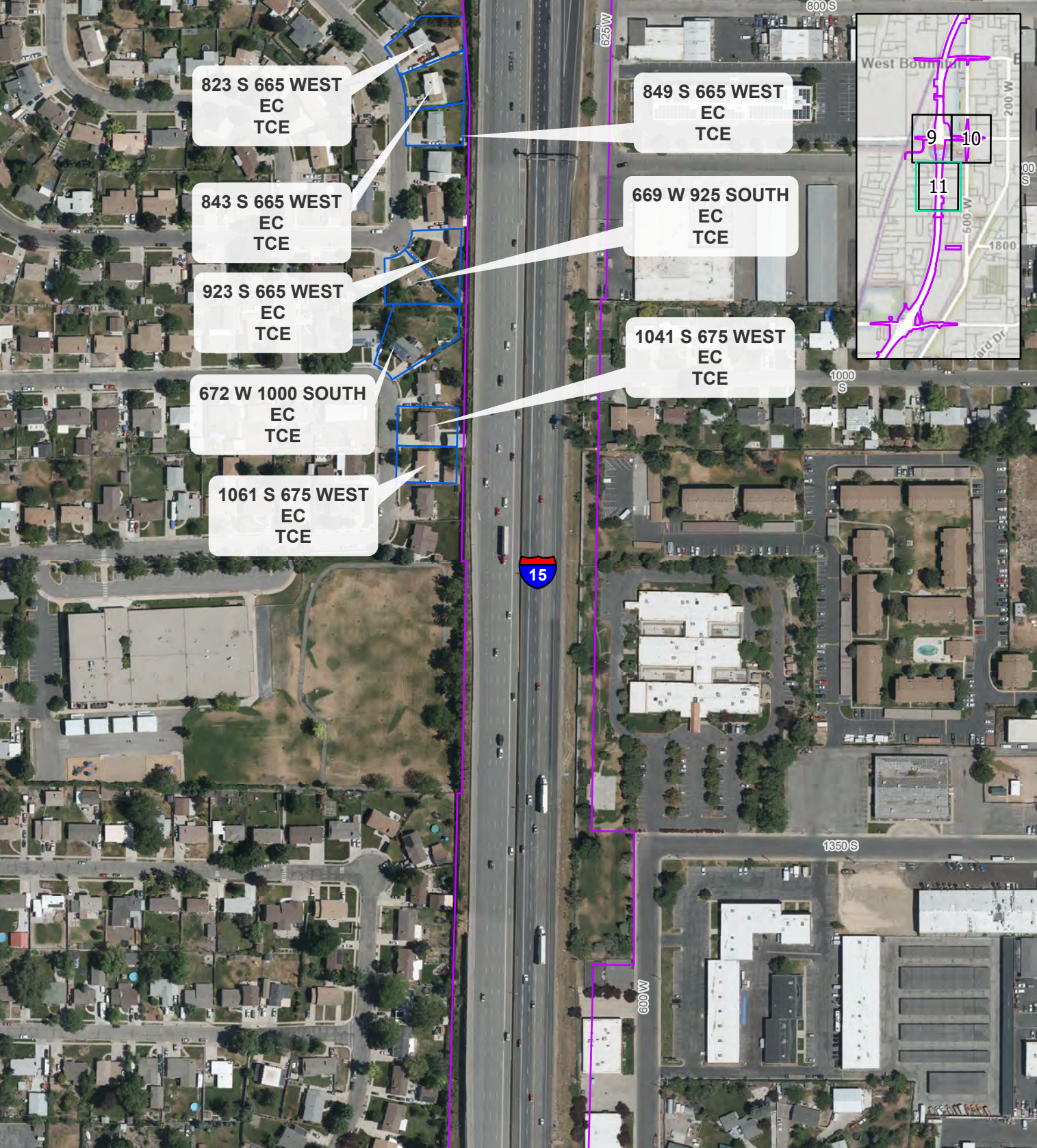
- Impact Boundary
- Historic Property - No Adverse Effect



0 500 Feet

CULTURAL IMPACTS - SOUTH CENTRAL SEGMENT **500 S. BOUNTIFUL NORTH OPTION** **I-15 EIS: FARMINGTON TO SALT LAKE CITY**

*Only areas with cultural resource impacts present are shown in this series



*Only areas with cultural resource impacts present are shown in this series

CULTURAL IMPACTS - SOUTH CENTRAL SEGMENT BOUNTIFUL 500 S. SOUTHERN OPTION I-15 EIS: FARMINGTON TO SALT LAKE CITY



- Impact Boundary
- Historic Property - No Adverse Effect



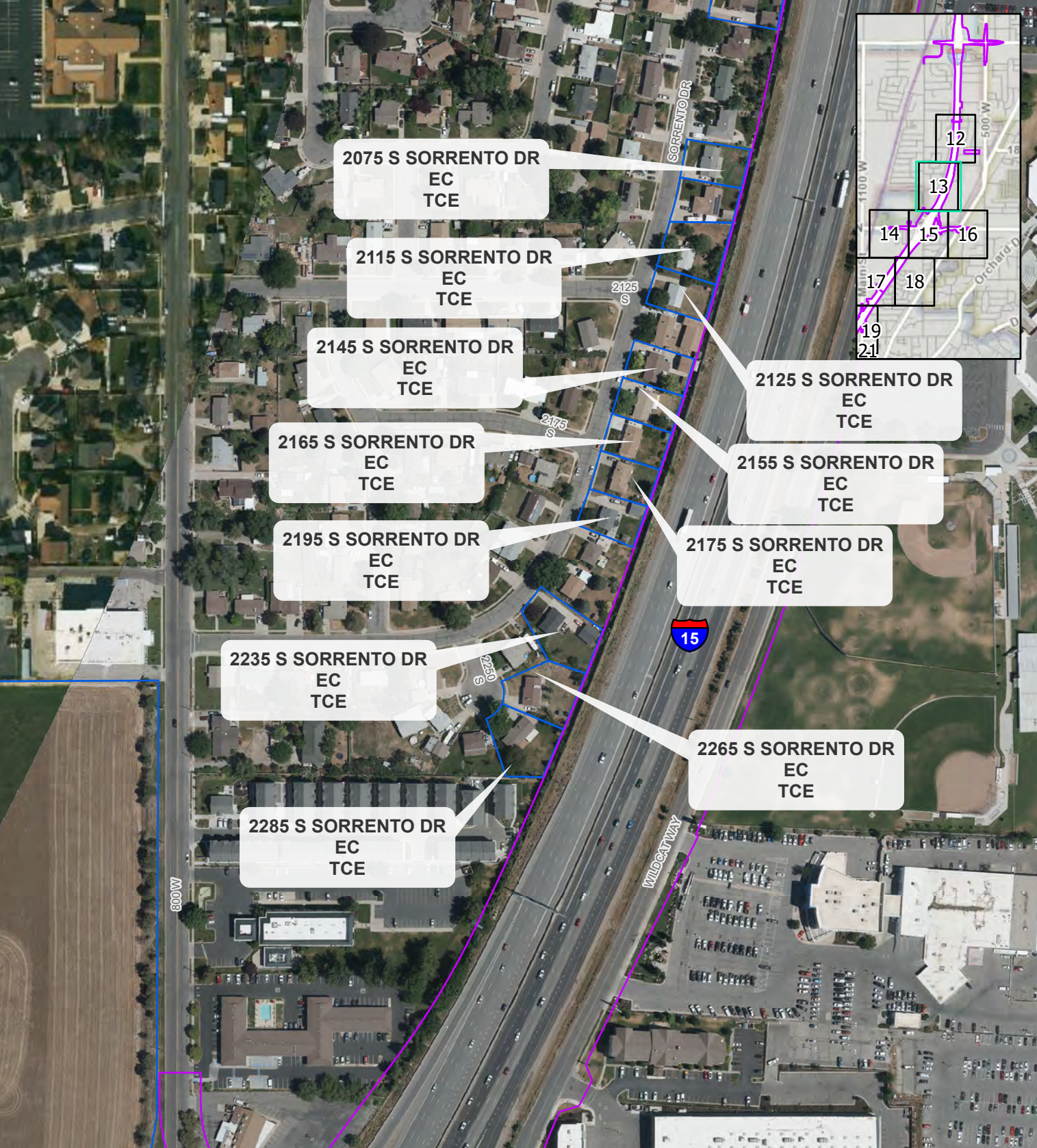
0 500 Feet

CULTURAL IMPACTS - SOUTH SEGMENT

1000 N. ALL OPTIONS

I-15 EIS: FARMINGTON TO SALT LAKE CITY

*Only areas with cultural resource impacts present are shown in this series

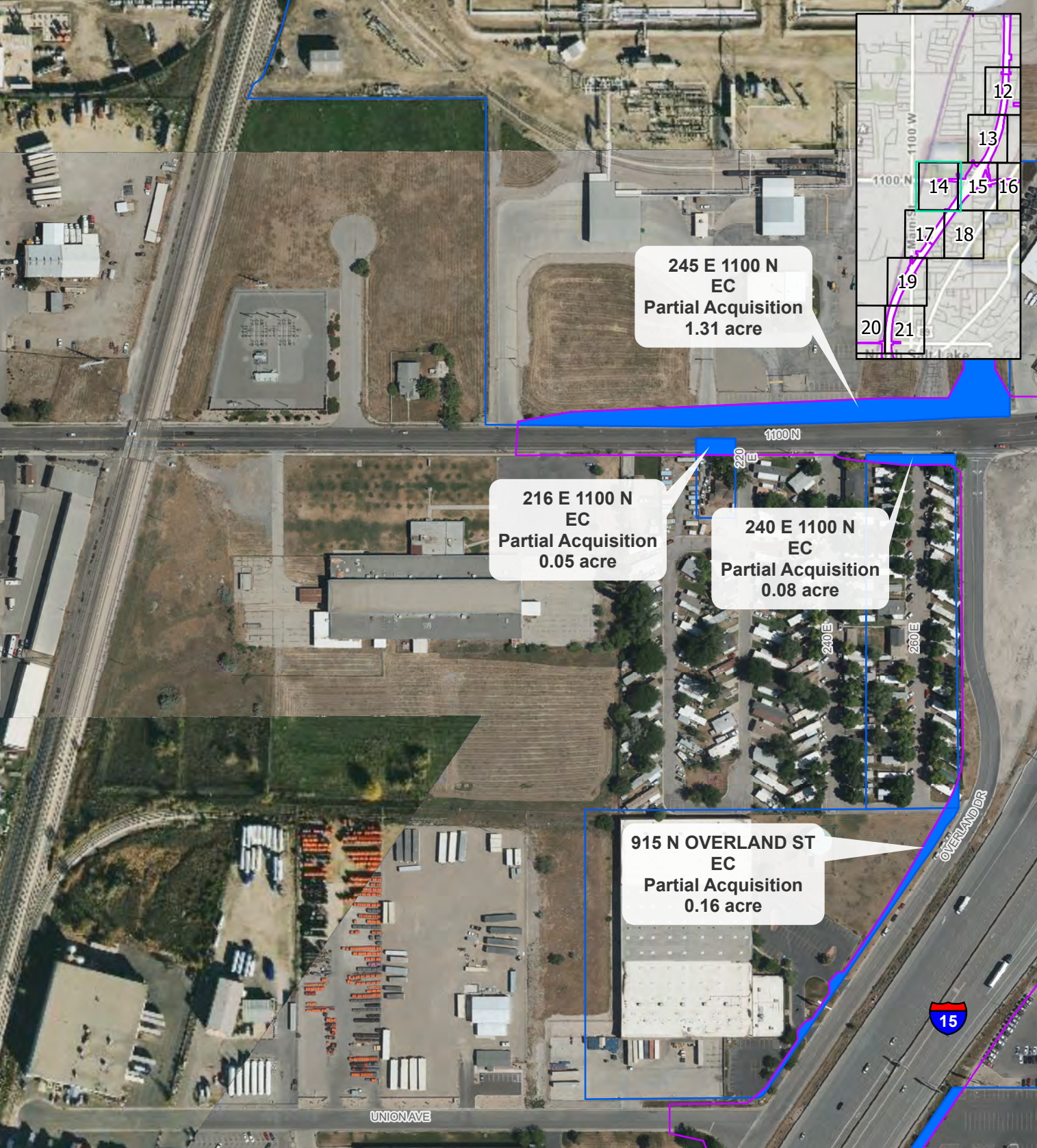


 Impact Boundary

 Historic Property - No Adverse Effect

*Only areas with cultural resource impacts present are shown in this series

CULTURAL IMPACTS - SOUTH SEGMENT 1000 N. ALL OPTIONS I-15 EIS: FARMINGTON TO SALT LAKE CITY

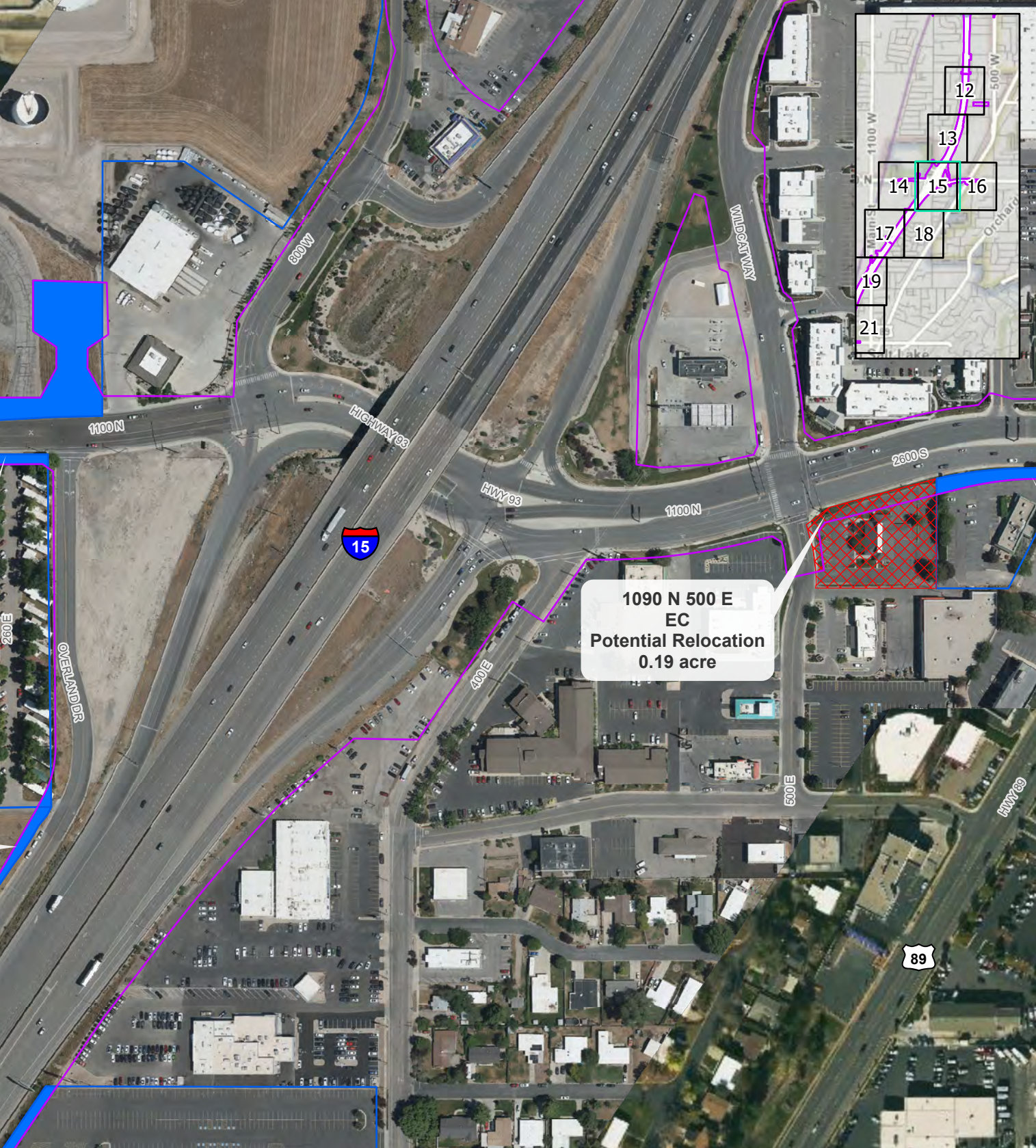


Impact Boundary

Historic Property - No Adverse Effect

*Only areas with cultural resource impacts present are shown in this series

CULTURAL IMPACTS - SOUTH SEGMENT 1000 N. ALL OPTIONS I-15 EIS: FARMINGTON TO SALT LAKE CITY

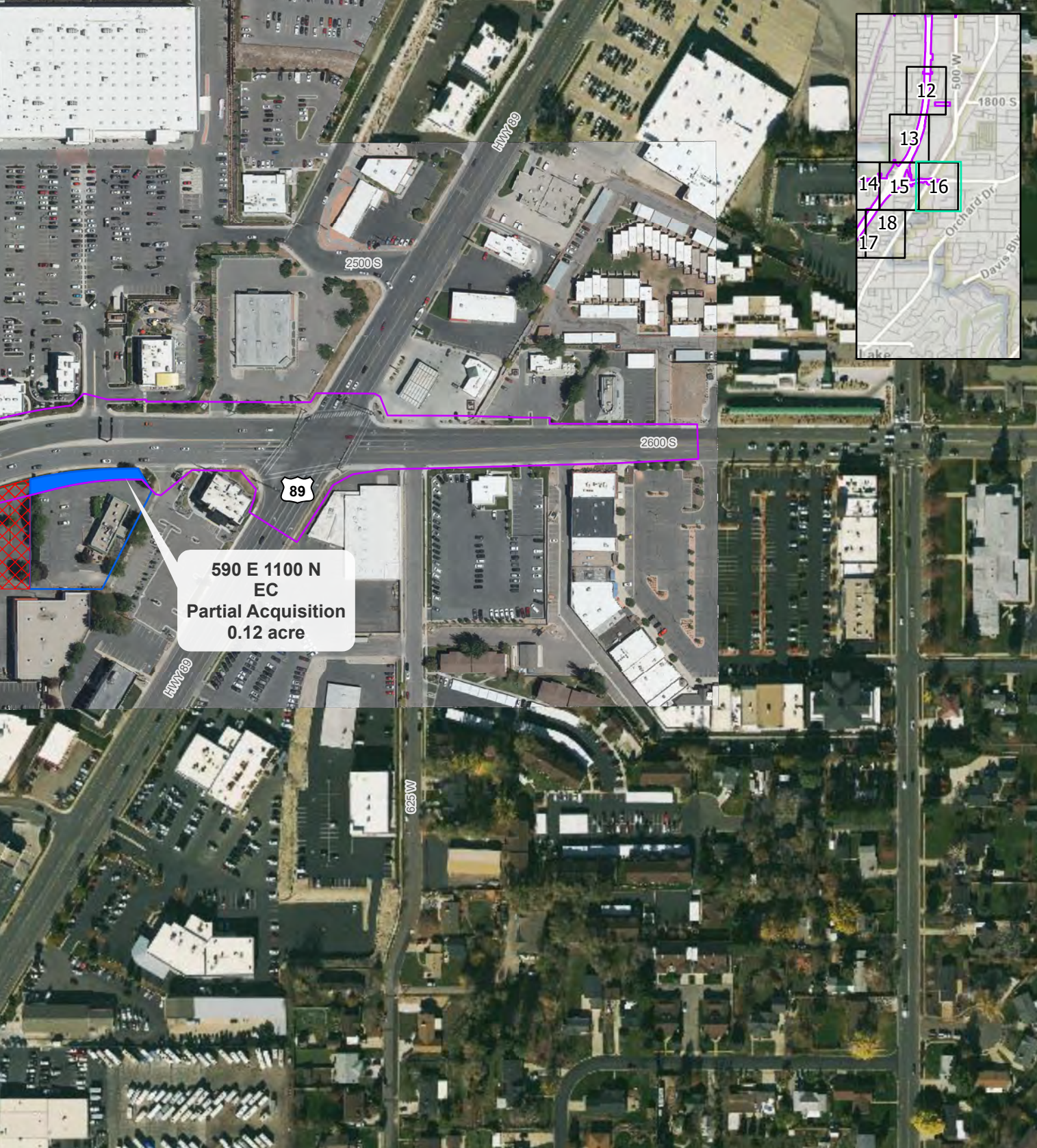


- Impact Boundary
- Historic Property - Adverse Effect
- Historic Property - No Adverse Effect

*Only areas with cultural resource impacts present are shown in this series

CULTURAL IMPACTS - SOUTH SEGMENT
1000 N. ALL OPTIONS
I-15 EIS: FARMINGTON TO SALT LAKE CITY





- Impact Boundary
- Historic Property - Adverse Effect
- Historic Property - No Adverse Effect

*Only areas with cultural resource impacts present are shown in this series

CULTURAL IMPACTS - SOUTH SEGMENT

1000 N. ALL OPTIONS

I-15 EIS: FARMINGTON TO SALT LAKE CITY



0 500 Feet

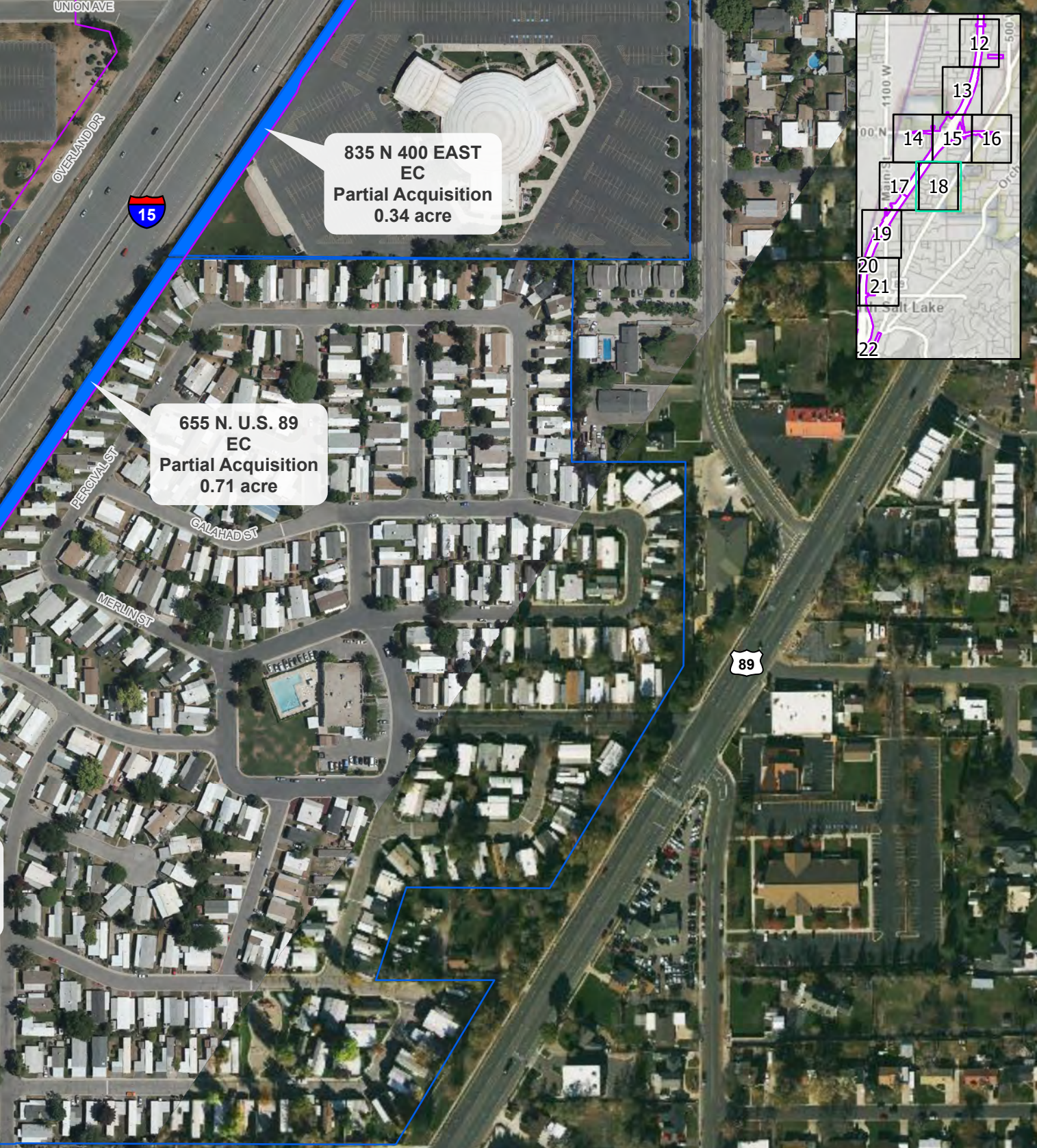


- Impact Boundary
- Historic Property - No Adverse Effect

*Only areas with cultural resource impacts present are shown in this series

CULTURAL IMPACTS - SOUTH SEGMENT **1000 N. ALL OPTIONS** **I-15 EIS: FARMINGTON TO SALT LAKE CITY**





- Impact Boundary
- Historic Property - No Adverse Effect

*Only areas with cultural resource impacts present are shown in this series

CULTURAL IMPACTS - SOUTH SEGMENT 1000 N. ALL OPTIONS I-15 EIS: FARMINGTON TO SALT LAKE CITY



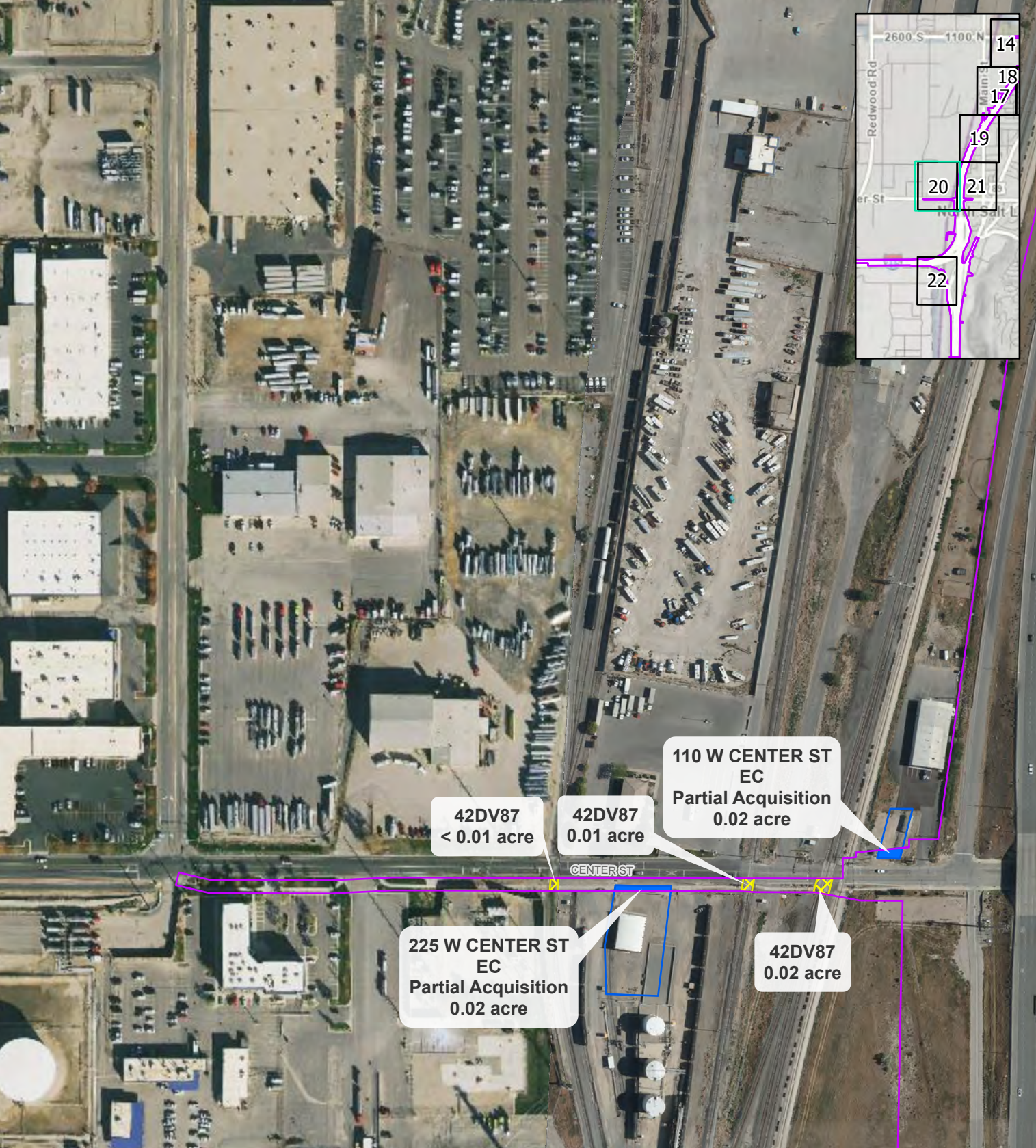
0 500 Feet



- Impact Boundary
- Historic Property - No Adverse Effect

CULTURAL IMPACTS - SOUTH SEGMENT
1000 N. ALL OPTIONS
I-15 EIS: FARMINGTON TO SALT LAKE CITY

*Only areas with cultural resource impacts present are shown in this series



- Impact Boundary
- Historic Property - No Adverse Effect
- Archeologic - 42DV87

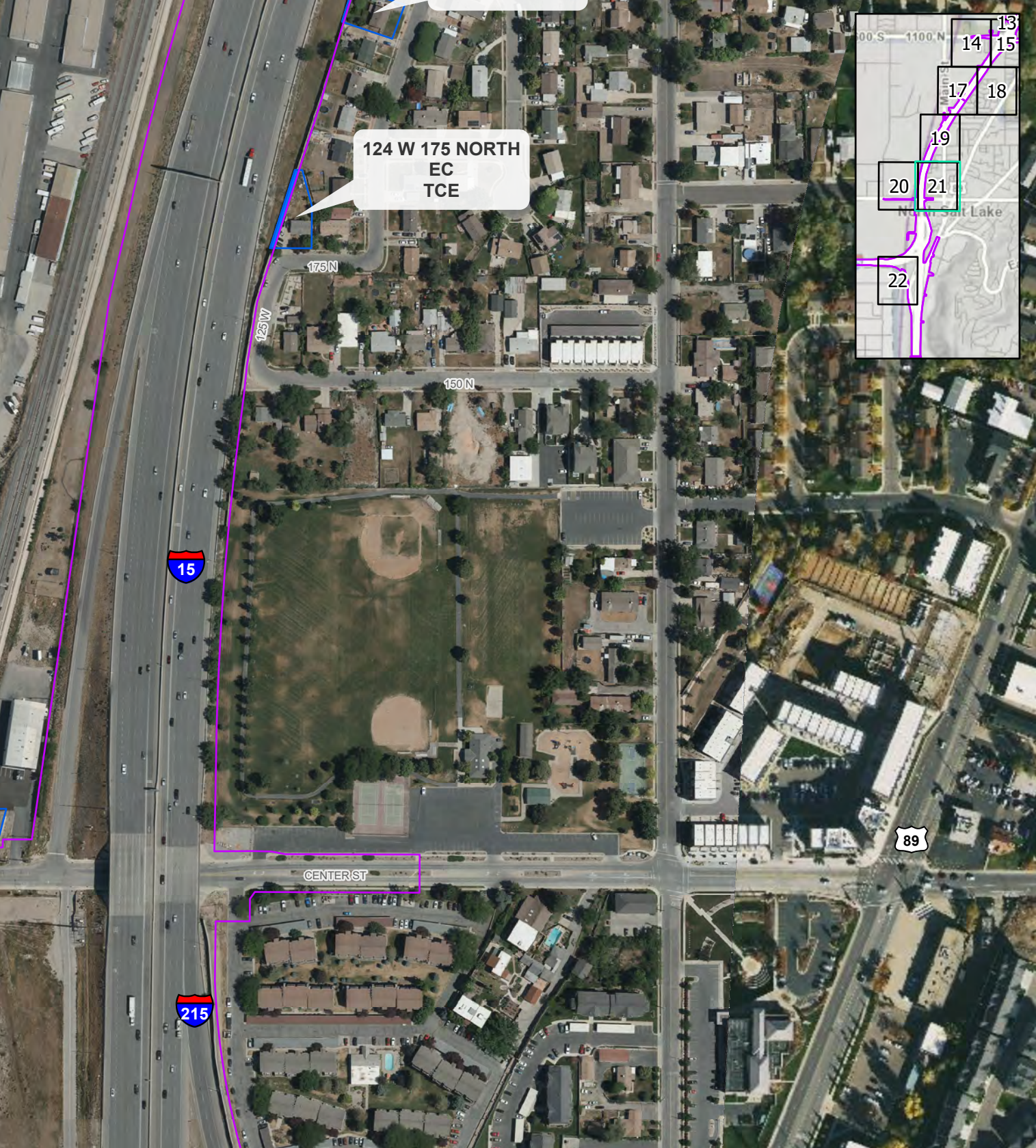


CULTURAL IMPACTS - SOUTH SEGMENT

1000 N. ALL OPTIONS

I-15 EIS: FARMINGTON TO SALT LAKE CITY

*Only areas with cultural resource impacts present are shown in this series



- Impact Boundary
- Historic Property - No Adverse Effect

*Only areas with cultural resource impacts present are shown in this series

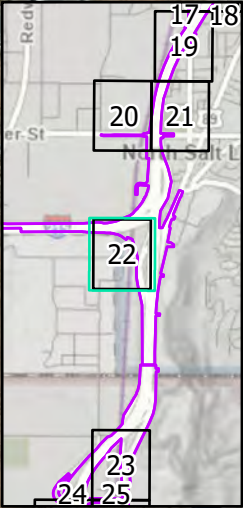
CULTURAL IMPACTS - SOUTH SEGMENT
 1000 N. ALL OPTIONS
 I-15 EIS: FARMINGTON TO SALT LAKE CITY






42DV86
0.36 acre

42DV86
0.06 acre

42DV87
0.49 acre

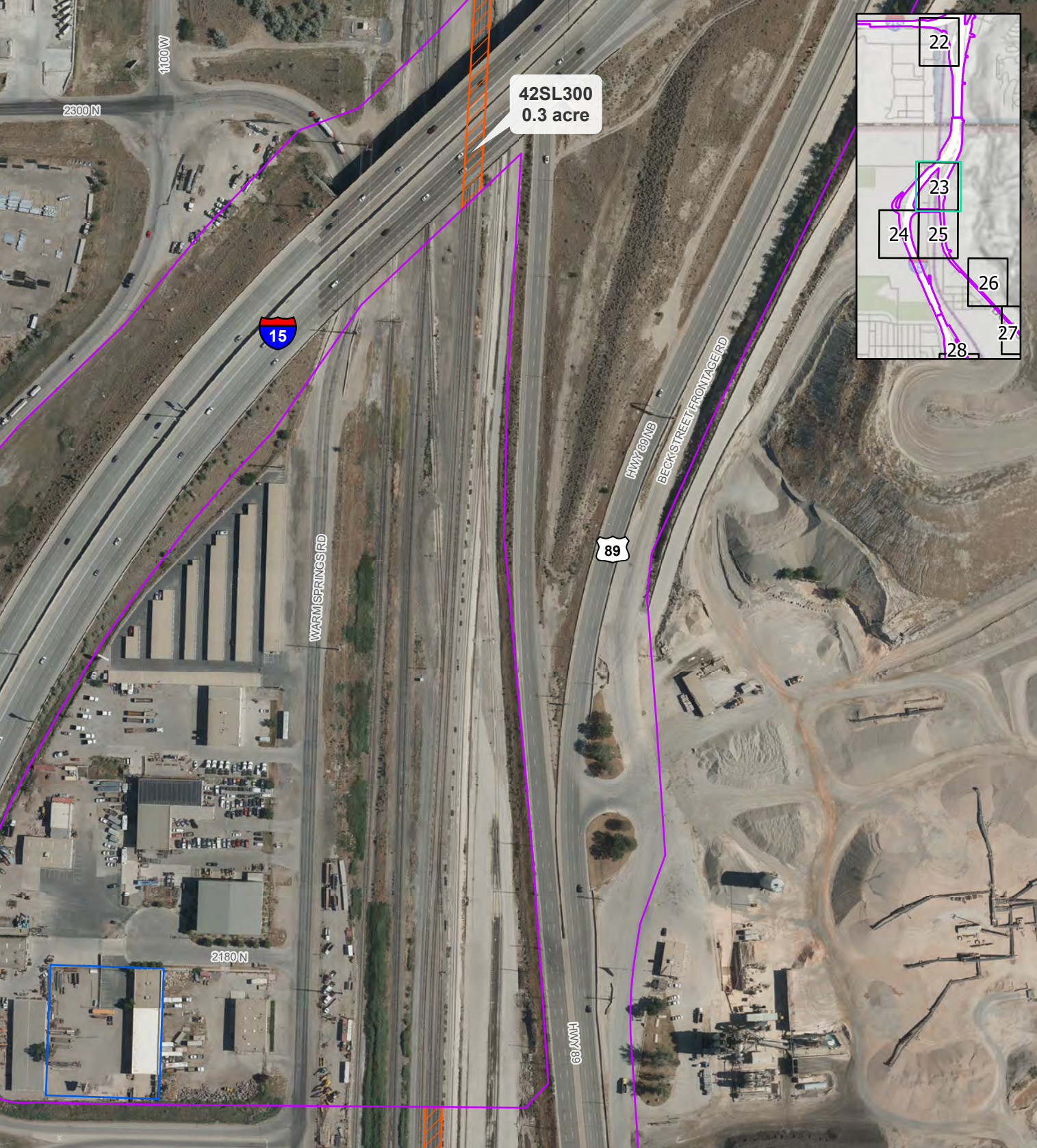


-  Impact Boundary
-  Archeologic - 42DV86
-  Archeologic - 42DV87

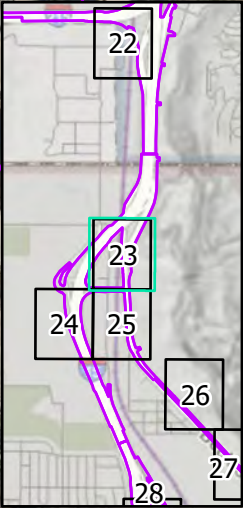


CULTURAL IMPACTS - SOUTH SEGMENT
1000 N. ALL OPTIONS
I-15 EIS: FARMINGTON TO SALT LAKE CITY

*Only areas with cultural resource impacts present are shown in this series



42SL300
0.3 acre



- Impact Boundary
- Historic Property - No Adverse Effect
- Archeologic - 42SL300



0 500 Feet

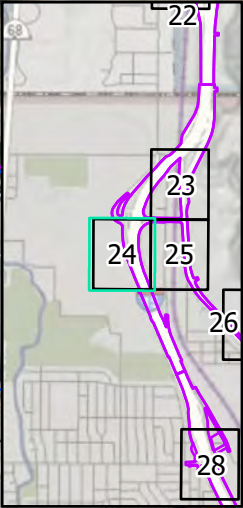
CULTURAL IMPACTS - SOUTH SEGMENT **1000 N. ALL OPTIONS** **I-15 EIS: FARMINGTON TO SALT LAKE CITY**

*Only areas with cultural resource impacts present are shown in this series



2001 N WARM SPRINGS RD
EC
TCE, Perpetual Easement

1935 N WARM SPRINGS RD
EC
Perpetual Easement



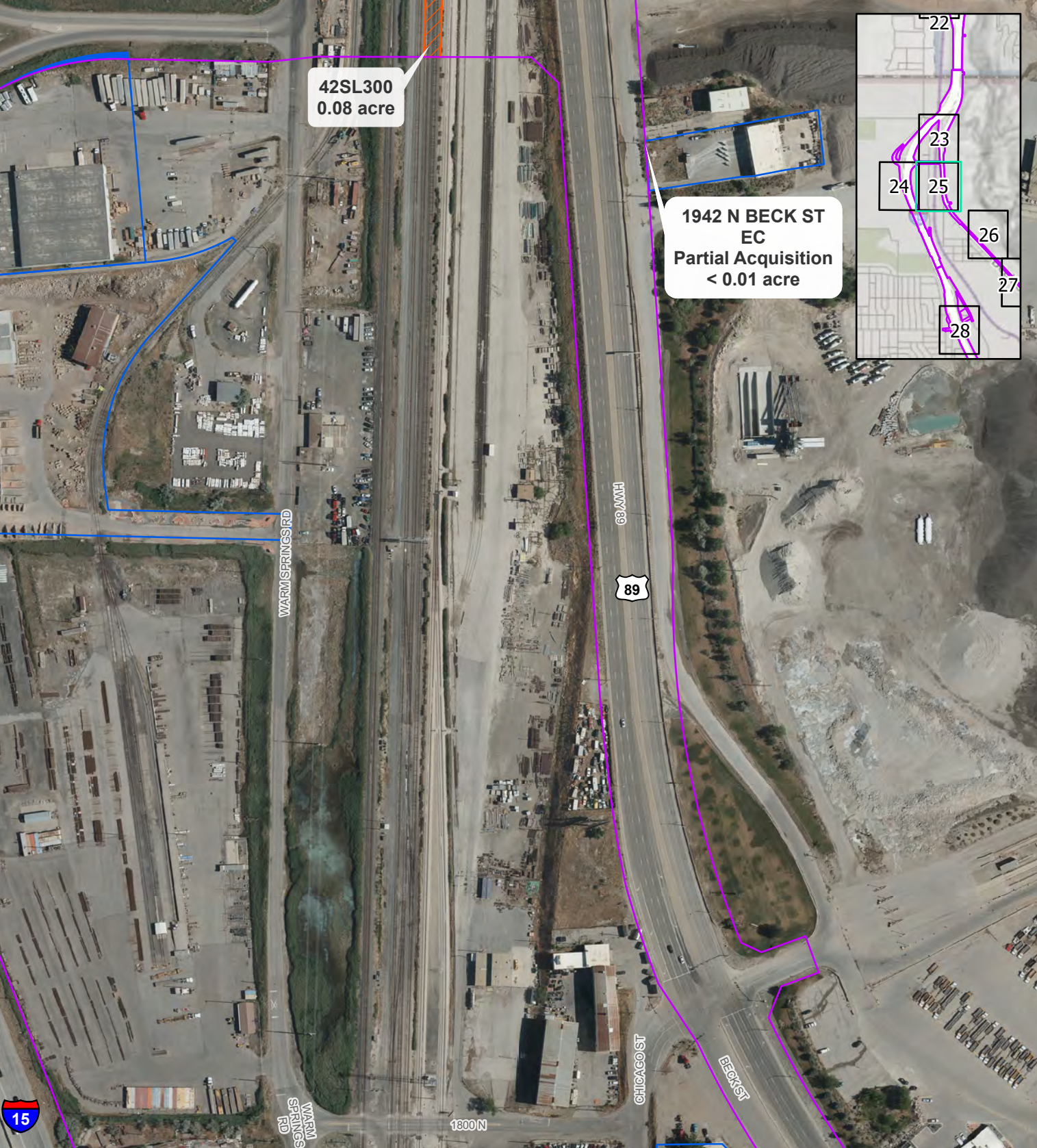
- Impact Boundary
- Historic Property - No Adverse Effect



0 500 Feet

CULTURAL IMPACTS - SOUTH SEGMENT 1000 N. ALL OPTIONS I-15 EIS: FARMINGTON TO SALT LAKE CITY

*Only areas with cultural resource impacts present are shown in this series



- Impact Boundary
- Historic Property - No Adverse Effect
- Archeologic - 42SL300

*Only areas with cultural resource impacts present are shown in this series





0 500 Feet

CULTURAL IMPACTS - SOUTH SEGMENT



1000 N. ALL OPTIONS

I-15 EIS: FARMINGTON TO SALT LAKE CITY

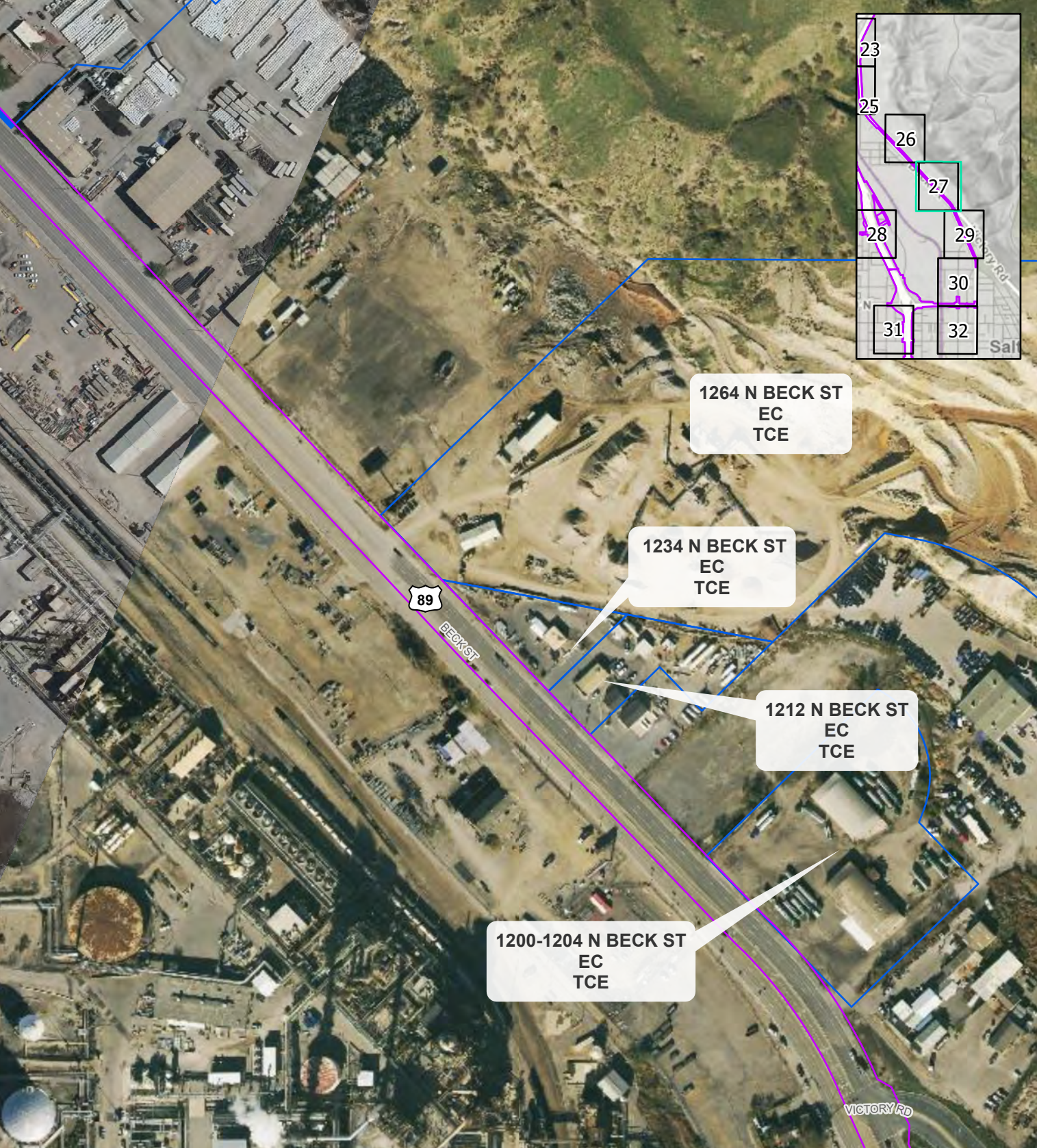


-  Impact Boundary
-  Historic Property - No Adverse Effect

*Only areas with cultural resource impacts present are shown in this series

CULTURAL IMPACTS - SOUTH SEGMENT
1000 N. ALL OPTIONS
I-15 EIS: FARMINGTON TO SALT LAKE CITY



- Impact Boundary
- Historic Property - No Adverse Effect

*Only areas with cultural resource impacts present are shown in this series




CULTURAL IMPACTS - SOUTH SEGMENT

1000 N. ALL OPTIONS

I-15 EIS: FARMINGTON TO SALT LAKE CITY





-  Impact Boundary
-  Historic Property - No Adverse Effect
-  Historic Property - Adverse Effect

*Only areas with cultural resource impacts present are shown in this series

CULTURAL IMPACTS - SOUTH SEGMENT **1000 N. NORTH OPTION** **I-15 EIS: FARMINGTON TO SALT LAKE CITY**





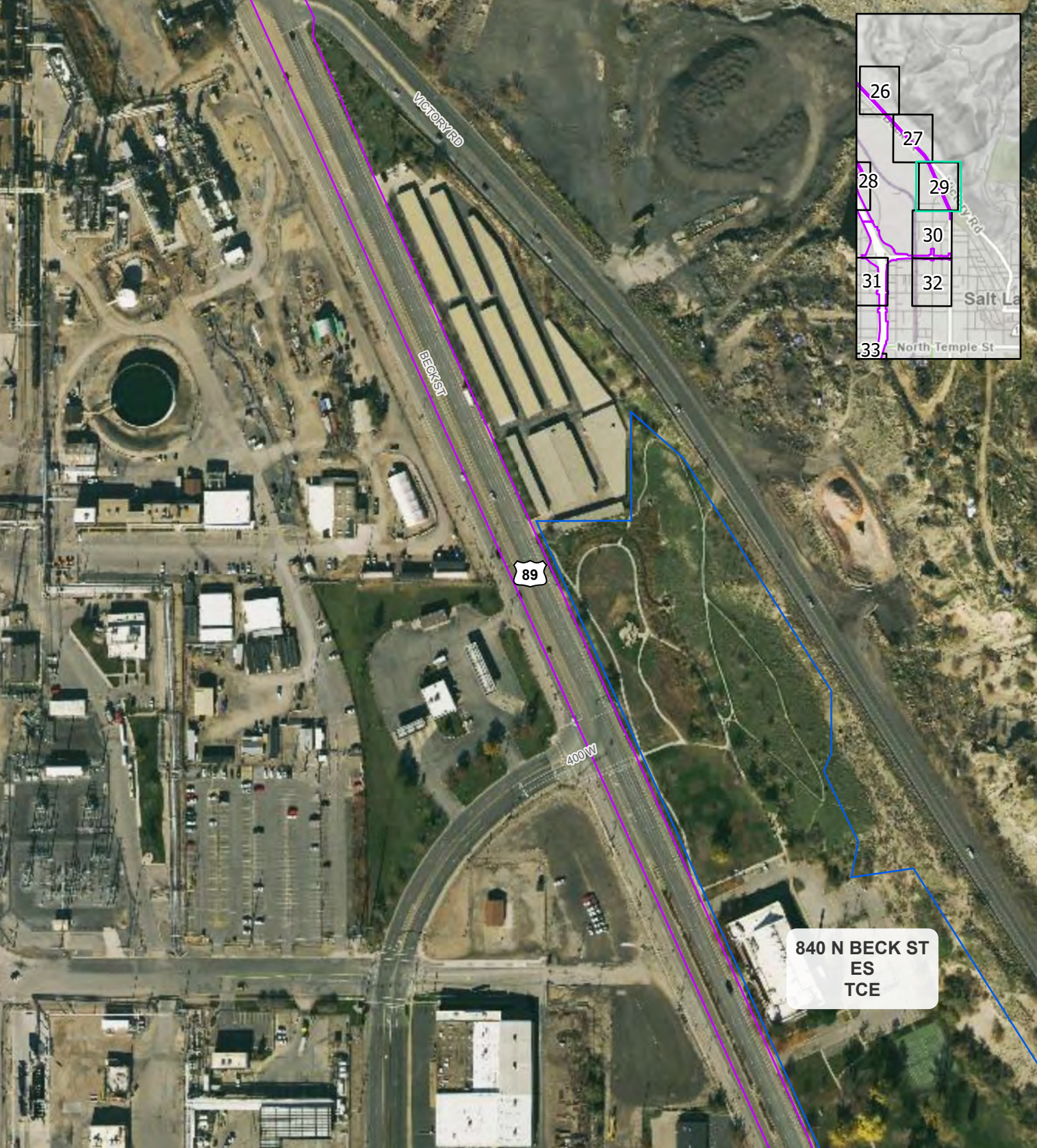
825 N WARM SPRINGS RD
EC
Partial Acquisition
5.02 acre

- Impact Boundary
- Historic Property - No Adverse Effect
- Historic Property - Adverse Effect

*Only areas with cultural resource impacts present are shown in this series

CULTURAL IMPACTS - SOUTH SEGMENT 1000 N. SOUTH OPTION I-15 EIS: FARMINGTON TO SALT LAKE CITY





Impact Boundary

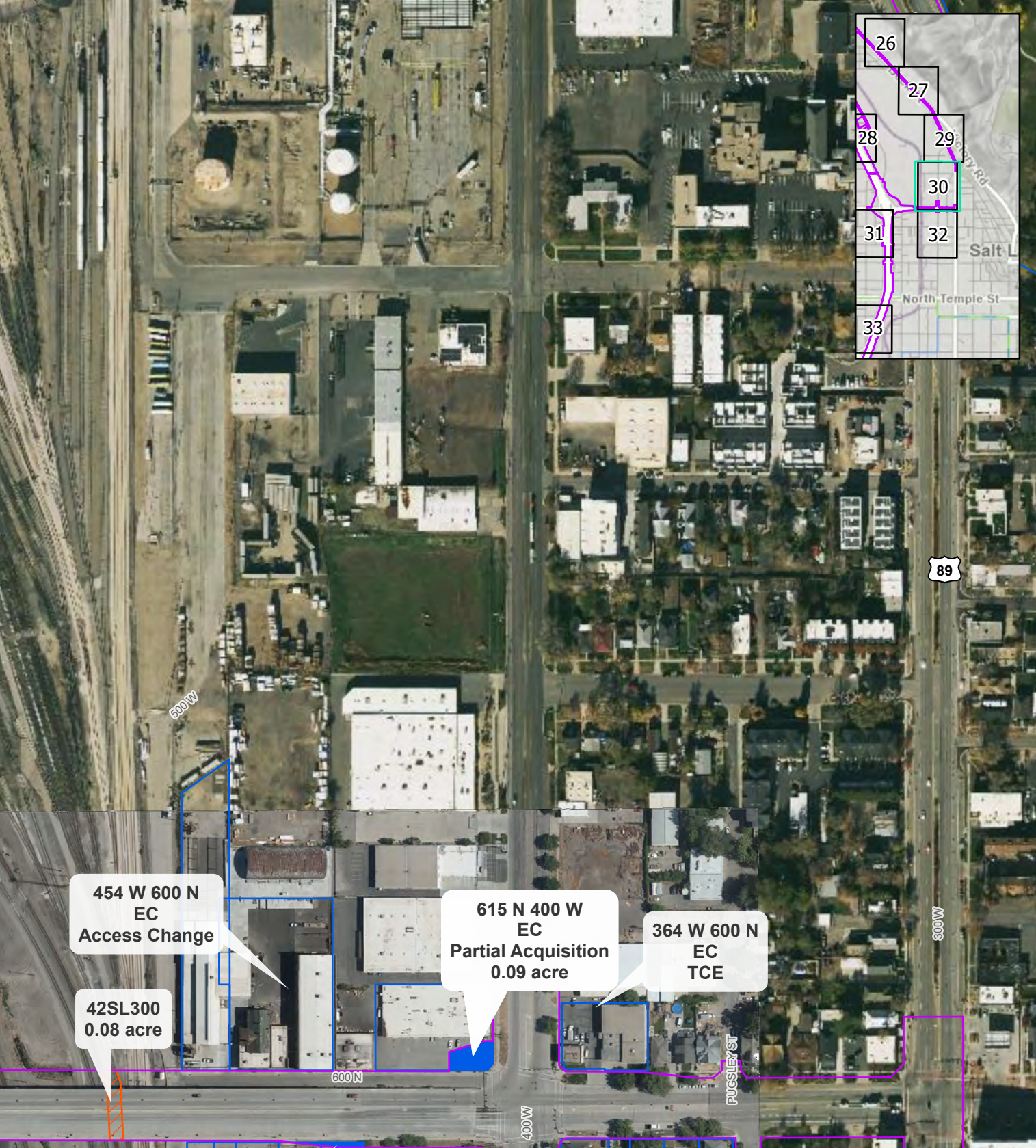
Historic Property - No Adverse Effect



0 500 Feet

CULTURAL IMPACTS - SOUTH SEGMENT **1000 N. ALL OPTIONS** **I-15 EIS: FARMINGTON TO SALT LAKE CITY**

*Only areas with cultural resource impacts present are shown in this series

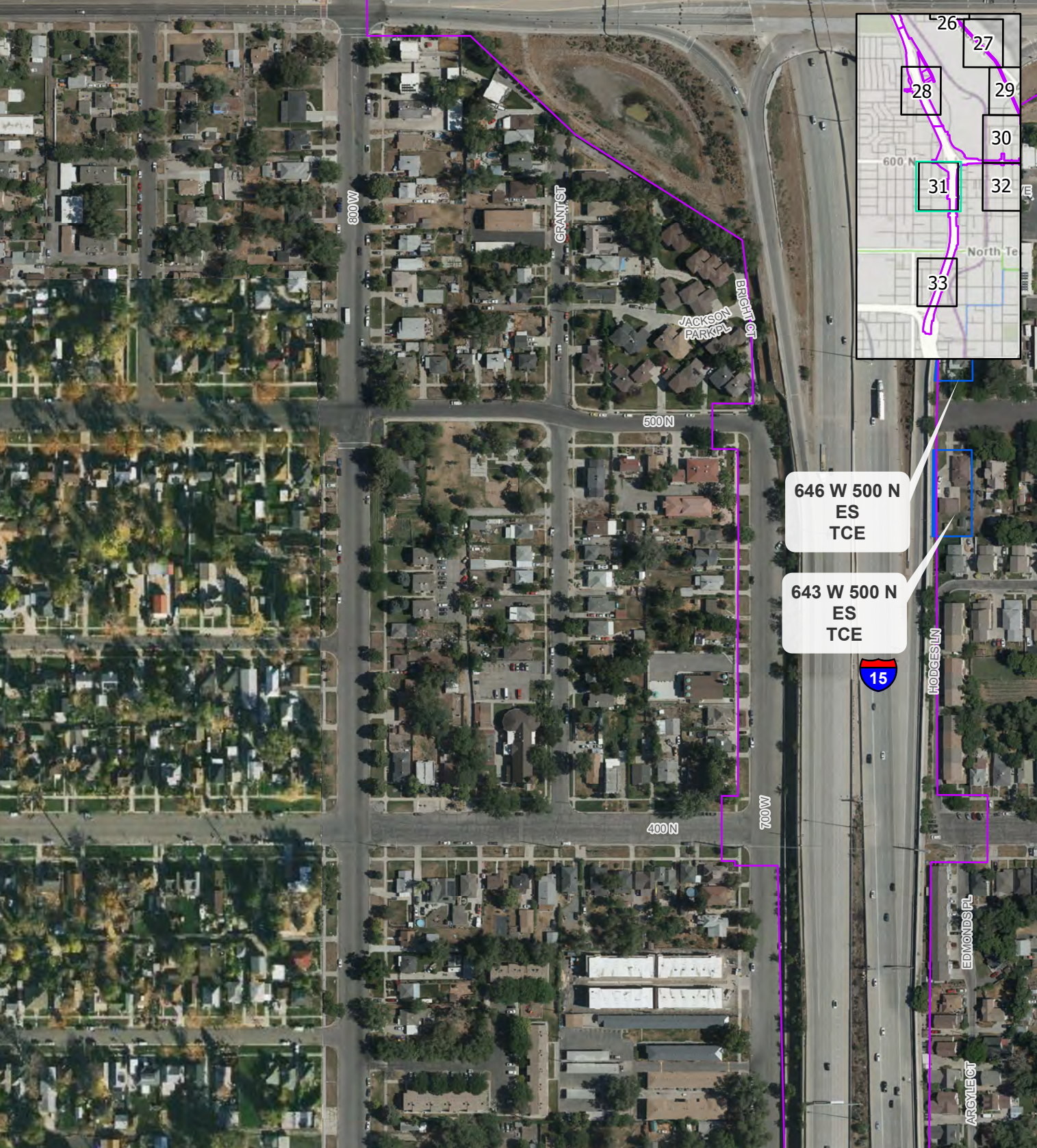


- Impact Boundary
- Historic Property - No Adverse Effect
- Archeologic - 42SL300



CULTURAL IMPACTS - SOUTH SEGMENT
1000 N. ALL OPTIONS
I-15 EIS: FARMINGTON TO SALT LAKE CITY

*Only areas with cultural resource impacts present are shown in this series



- Impact Boundary
- Historic Property - No Adverse Effect



0 500 Feet

CULTURAL IMPACTS - SOUTH SEGMENT **1000 N. ALL OPTIONS** **I-15 EIS: FARMINGTON TO SALT LAKE CITY**

*Only areas with cultural resource impacts present are shown in this series



- Impact Boundary
- Historic Property - No Adverse Effect
- Archeologic - 42SL300

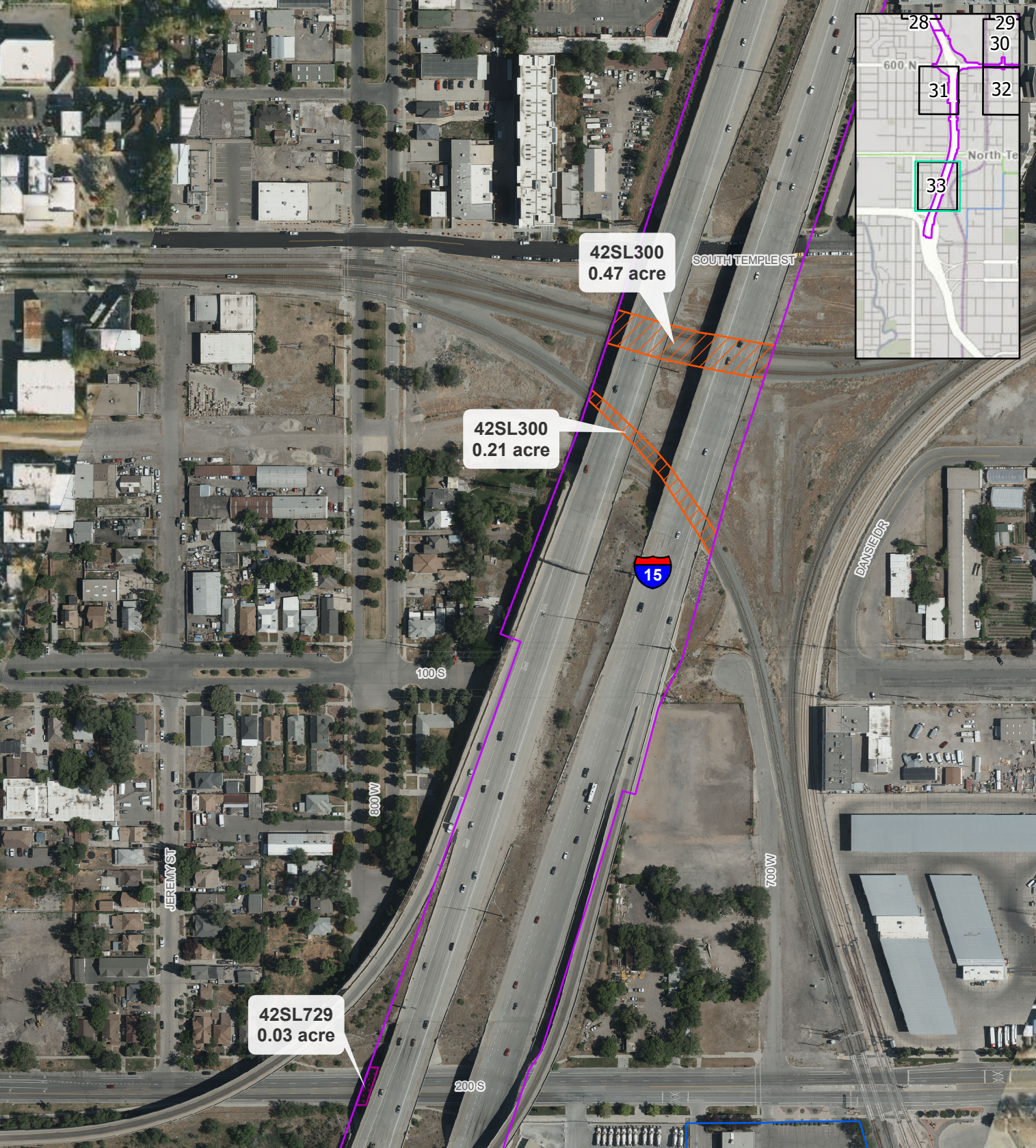
*Only areas with cultural resource impacts present are shown in this series

CULTURAL IMPACTS - SOUTH SEGMENT

1000 N. ALL OPTIONS

I-15 EIS: FARMINGTON TO SALT LAKE CITY





- Impact Boundary
- Historic Property - No Adverse Effect
- Archeologic - 42SL729
- Archeologic - 42SL300



CULTURAL IMPACTS - SOUTH SEGMENT **1000 N. ALL OPTIONS** **I-15 EIS: FARMINGTON TO SALT LAKE CITY**

*Only areas with cultural resource impacts present are shown in this series



Spencer J. Cox
Governor

Deidre M. Henderson
Lieutenant Governor

Jill Remington Love
Executive Director
Utah Department of Cultural
and Community Engagement



Christopher Merritt
State Historic Preservation Officer
Utah State Historic Preservation Office

July 31, 2023

Liz Robinson
Cultural Resources Program Manager
Utah Dept of Transportation (UDOT)
4501 Constitution Blvd
Salt Lake City, Utah 84119

RE: PIN 18857_ I-15 Davis County FOE

For future correspondence, please reference Case No. 23-1647

Dear Ms Robinson,

The Utah State Historic Preservation Office received your submission and request for our comment on the above-referenced undertaking on July 25, 2023.

We concur with your determinations of eligibility and effect for this undertaking.

This letter serves as our comment on the determinations you have made within the consultation process specified in §36CFR800.4. If you have questions, please contact me by email at rmcgrath@utah.gov.

Sincerely,

Ryan McGrath
Archaeologist

This page is intentionally left blank